

CROW WING COUNTY

Storm Event #12 2024/2025 2/1/25 & 2/2/25

Reported Event Conditions

Date:	2/1 & 2/2
Event No:	#12 24-25
Begin Time:	10:00 AM
End Time:	9:00 PM
Weather:	4 in snow
Precipitation:	snow
Temperature:	22 degrees
Wind:	20 MPH S

Event Costs

Salt	\$23,200
Sand	\$0
Brine	\$1,208
Equipment/Fuel	\$30,407
Personnel Reg.	\$0
Personnel OT	\$10,983
Total	\$65,798
Cost Mile	\$117
Season Total:	\$736,987.00

Priority By Route

Priority 1

% Target 1A Met:	100%
% Target 1B Met:	100%

Priority 2

% Target 2A Met:	100%
% Target 2B Met:	100%




Priority 3

% Target 3A Met:	100%
------------------	------




Legend

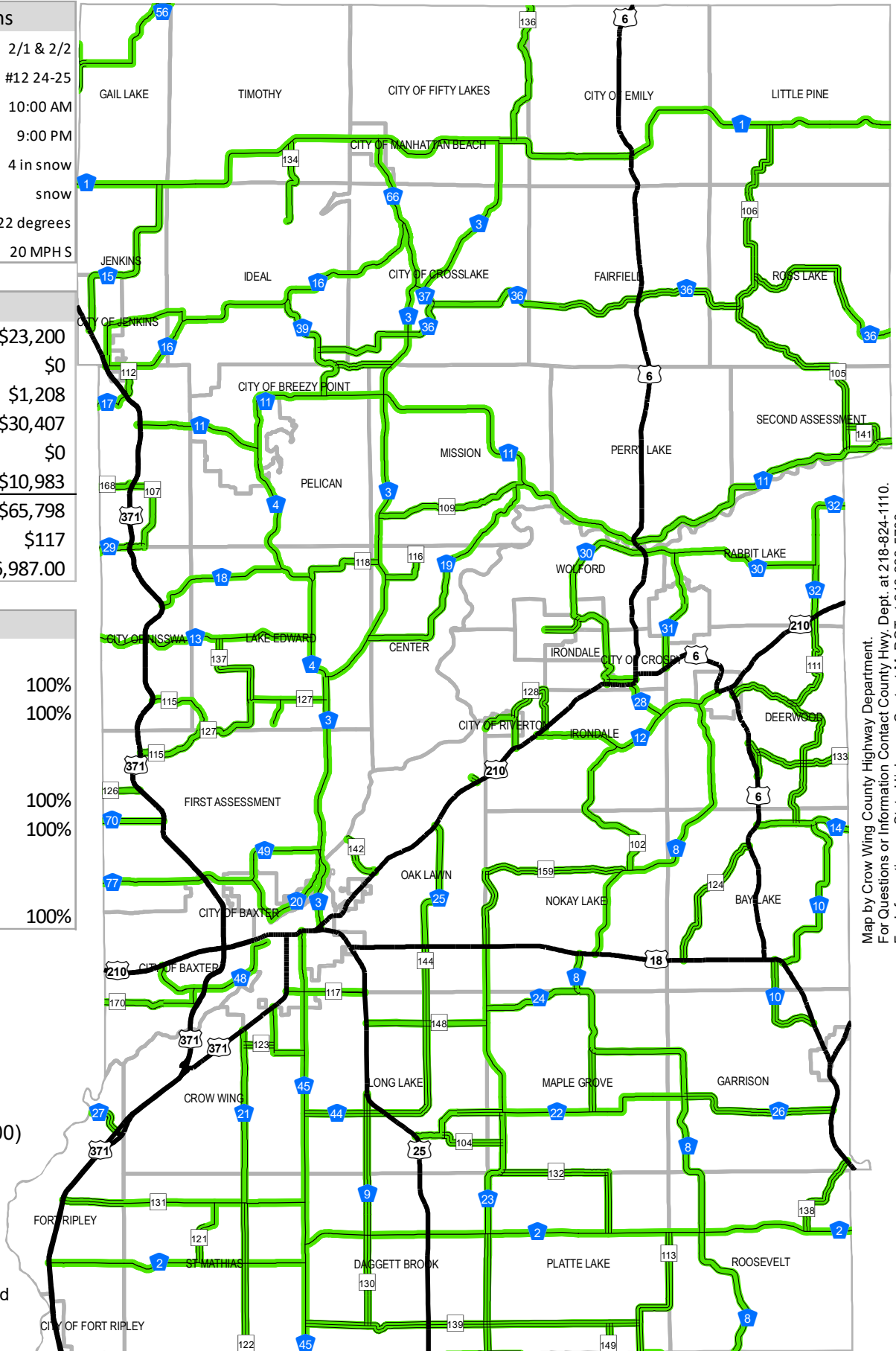
 MnDOT Highway

Route Priority

-  1 (ADT>5000)
-  2 (500>ADT<5000)
-  3 (ADT<500)

Route Target

-  Target Achieved
-  Target Partly Achieved
-  Target Not Achieved



Map by Crow Wing County Highway Department.
For Questions or Information Contact County Hwy. Dept. at 218-824-1110.
For Information on State Highways Contact MnDOT at 218-828-5700.

Report Date: 2/4/2025