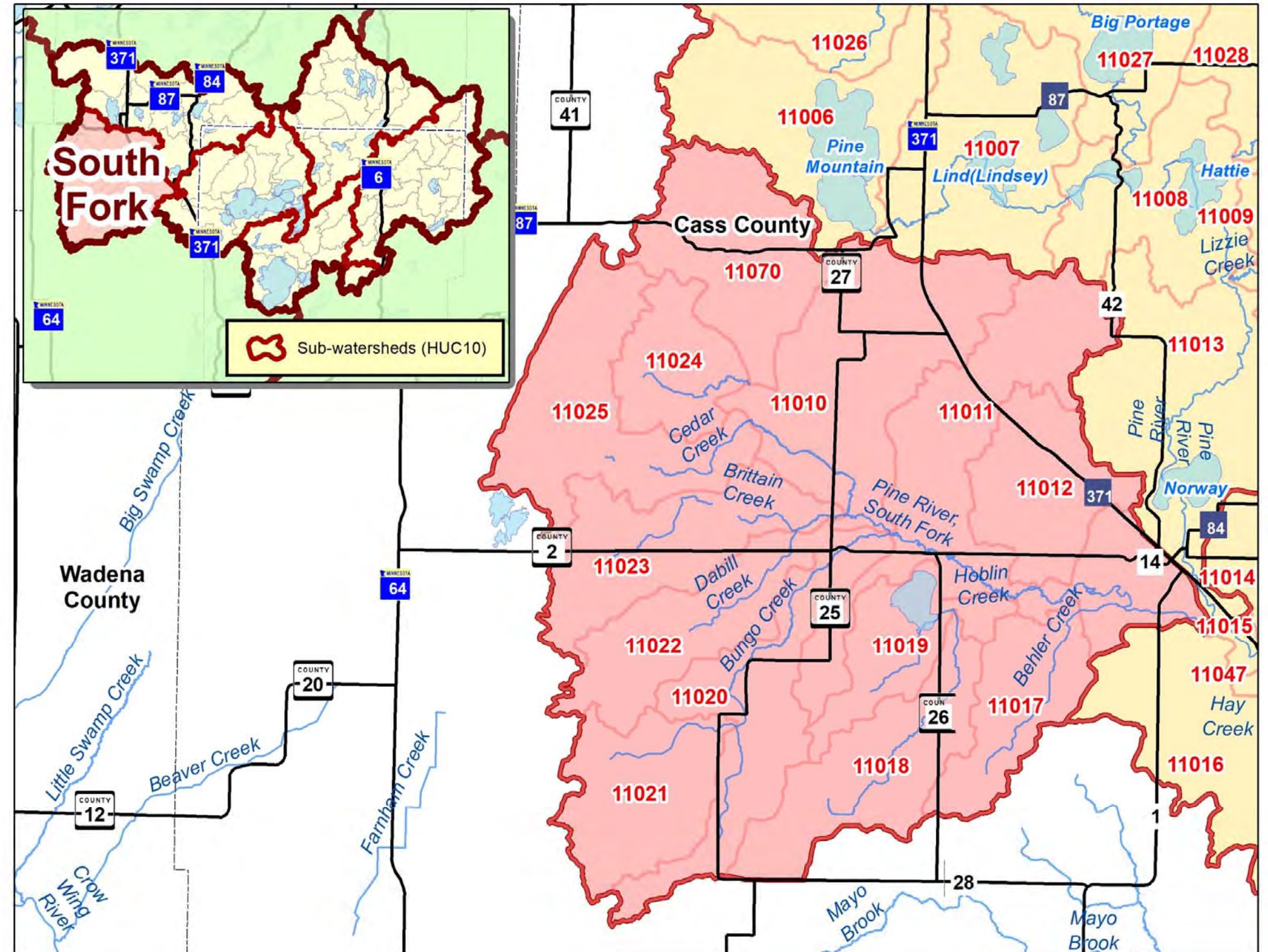


South Fork Sub-watershed

| Minor Watershed # | Minor Watershed Name |
|-------------------|------------------------------|
| 11010 | Pine River South Fork (West) |
| 11011 | Pine River South Fork (East) |
| 11012 | Tamarack / Clam Lakes |
| 11017 | Behler Creek |
| 11018 | Wilson Creek |
| 11019 | Hoblin Creek |
| 11020 | Bungo Creek |
| 11021 | Tributary to Bungo Creek |
| 11022 | Dabill Creek |
| 11023 | Brittan Creek |
| 11024 | South Fork Headwaters |
| 11025 | Cedar Creek |
| 11070 | Scribner Lake |



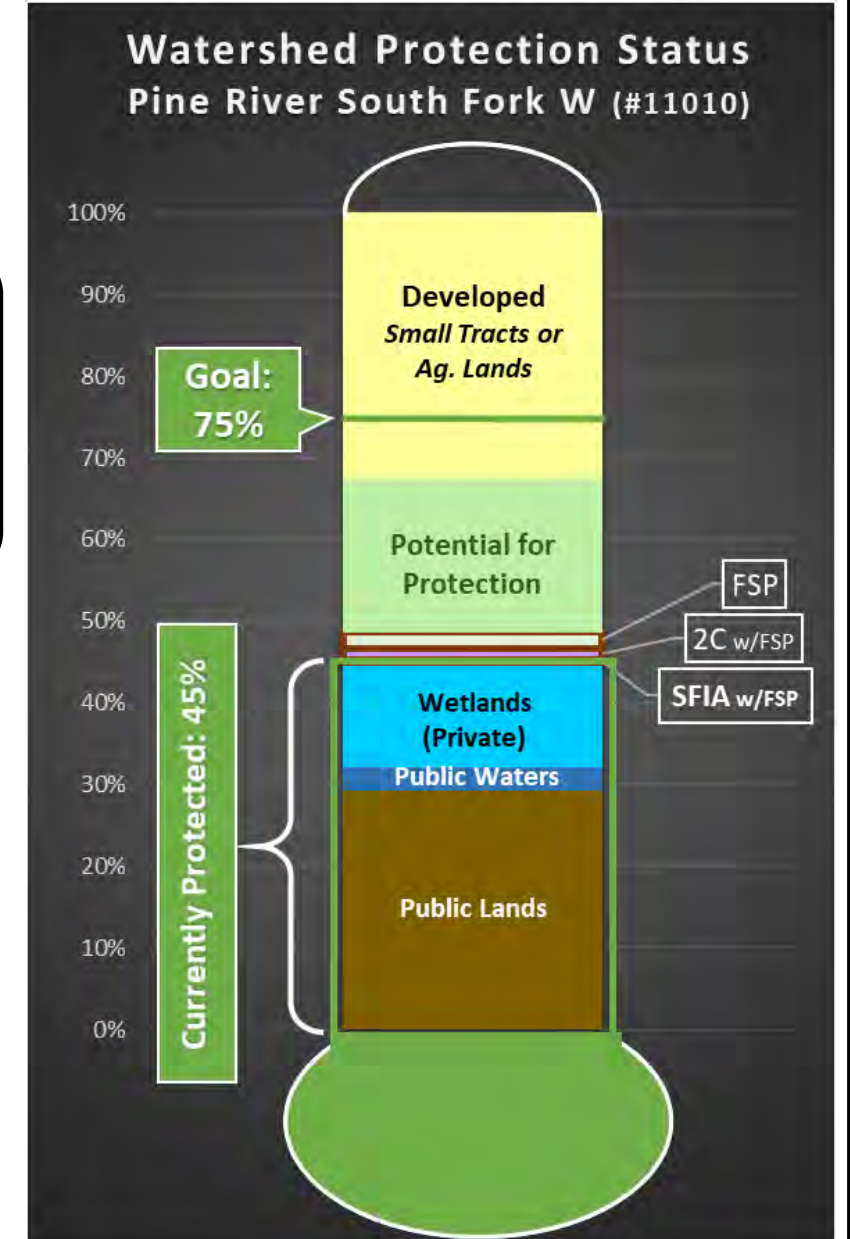
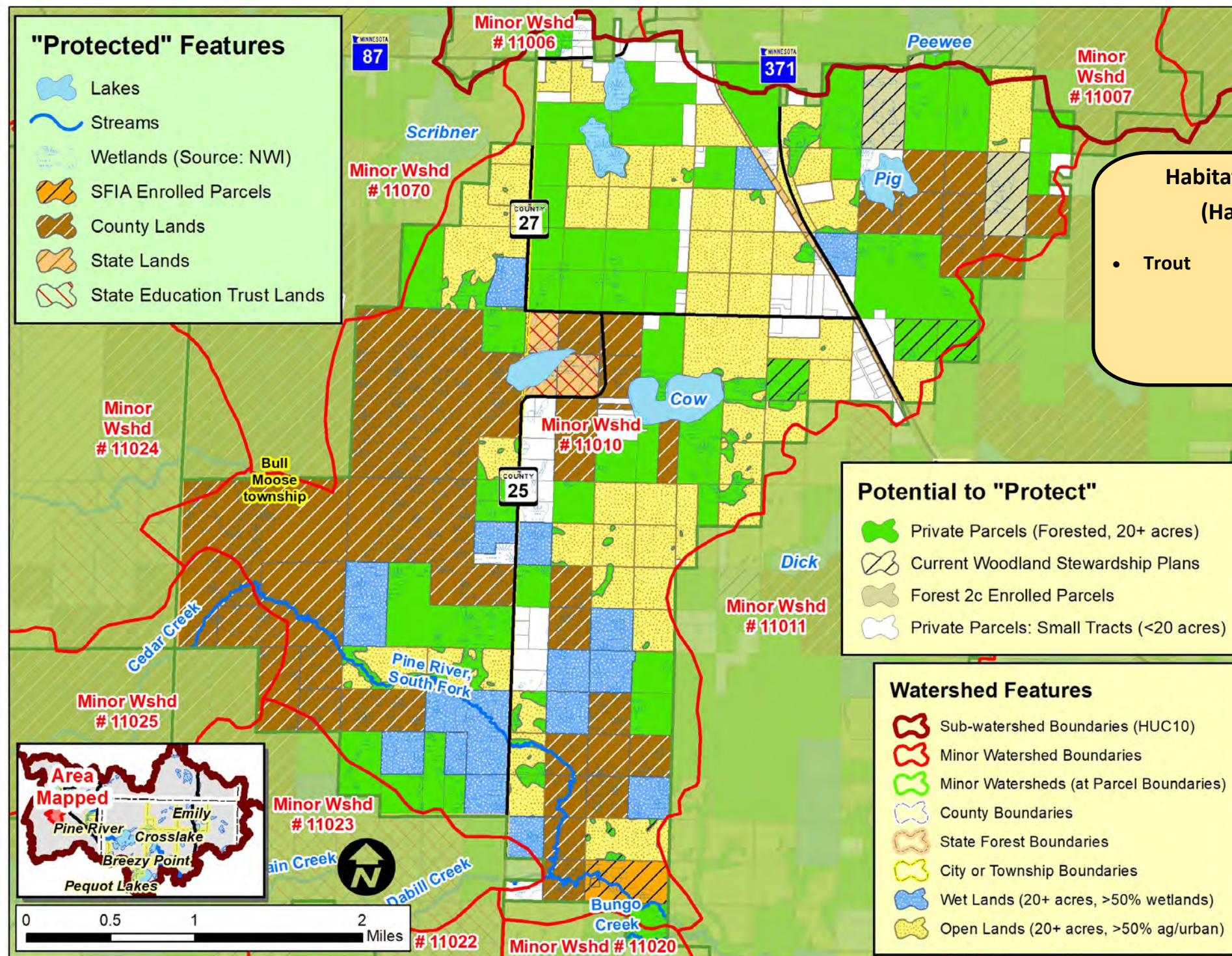
| Basics | | | Risk / Disturbed | | | | | Outstanding Surface Water Resources | Protection | | | | | Forests / Biodiversity / Potential Native Plant Community System | | | | | | | |
|---------|--------|----------|------------------------|-----------------------------|-----------------|-------------------------|---------------------|--|-------------------------------------|-------------|----------------------------------|----------------------|---------------------------|--|-----------------------------|--------------------------|--------------------------|----------------------------|----------------------------|----------------------------|----------------------------|
| Minor # | Acres | Sq Miles | Risk Factors | Lake Phosphorus Sensitivity | Average % Slope | % Altered Water-courses | % Land Disturb-ance | | DNR Lake Protection Classification* | % Protected | Land Value / Ac (20+ ac parcels) | Acres Needed for 75% | Potential to Protect (ac) | % Forest Cover | % Forest Steward-ship Plans | FFF Composite Mean Score | Terrestrial Biodiversity | % Fire Dependent (FD) | % Mesic Hardwood (MH) | % Wet Meadow (WM) | % Other Systems |
| 11010 | 8,988 | 14 | | | 6.4% | 7.8% | 36% | Trout | Protection / Full Restoration | 45% | \$1,120 | 2675 | 1999 | <div><div></div></div> 24% | <div><div></div></div> 5% | 92.8 | Moderate | <div><div></div></div> 56% | <div><div></div></div> 10% | <div><div></div></div> 15% | <div><div></div></div> 16% |
| 11011 | 11,191 | 17 | Impaired, Feedlots (1) | Higher | 8.0% | 25.8% | 38% | | Protection / Full Restoration | 36% | \$1,510 | 4391 | 2608 | <div><div></div></div> 24% | <div><div></div></div> 7% | 86.0 | Moderate-High | <div><div></div></div> 64% | <div><div></div></div> 8% | <div><div></div></div> 11% | <div><div></div></div> 15% |
| 11012 | 4,386 | 7 | | | 6.4% | 18.2% | 31% | | Protection | 32% | \$1,139 | 1907 | 895 | <div><div></div></div> 21% | <div><div></div></div> 2% | 89.6 | Moderate-High | <div><div></div></div> 65% | <div><div></div></div> 6% | <div><div></div></div> 6% | <div><div></div></div> 20% |
| 11017 | 3,783 | 6 | Feedlots (1) | | 7.8% | 46.1% | 68% | Lakes of Biodiversity Significance | Protection / Full Restoration | 47% | \$2,148 | 1042 | 263 | <div><div></div></div> 19% | <div><div></div></div> 10% | 80.1 | Moderate | <div><div></div></div> 38% | <div><div></div></div> 21% | <div><div></div></div> 13% | <div><div></div></div> 28% |
| 11018 | 5,422 | 8 | Impaired, Feedlots (1) | | 8.1% | 32.0% | 62% | Trout | Full Restoration | 31% | \$1,849 | 2367 | 1031 | <div><div></div></div> 36% | <div><div></div></div> 13% | 82.7 | Moderate | <div><div></div></div> 47% | <div><div></div></div> 27% | <div><div></div></div> 11% | <div><div></div></div> 14% |
| 11019 | 3,206 | 5 | Impaired | | 7.1% | 76.4% | 46% | Trout | Full Restoration | 48% | \$1,403 | 868 | 409 | <div><div></div></div> 21% | <div><div></div></div> 1% | 81.3 | Moderate | <div><div></div></div> 44% | <div><div></div></div> 17% | <div><div></div></div> 13% | <div><div></div></div> 26% |
| 11020 | 6,001 | 9 | Feedlots (4) | | 7.3% | 13.0% | 50% | Lakes of Biodiversity Significance, Trout | Protection / Full Restoration | 32% | \$1,984 | 2574 | 1162 | <div><div></div></div> 25% | <div><div></div></div> 8% | 84.3 | Moderate-High | <div><div></div></div> 55% | <div><div></div></div> 19% | <div><div></div></div> 9% | <div><div></div></div> 17% |
| 11021 | 4,778 | 7 | | | 12.9% | 6.6% | 40% | Lakes of Biodiversity Significance, Trout | Protection | 71% | \$665 | 200 | 788 | <div><div></div></div> 43% | <div><div></div></div> 0% | 93.4 | Moderate-High | <div><div></div></div> 31% | <div><div></div></div> 38% | <div><div></div></div> 11% | <div><div></div></div> 15% |
| 11022 | 4,648 | 7 | | | 9.7% | 0.0% | 24% | Trout | Protection / Vigilance | 84% | \$436 | Goal Met | 347 | <div><div></div></div> 43% | <div><div></div></div> 4% | 87.1 | Moderate-High | <div><div></div></div> 38% | <div><div></div></div> 29% | <div><div></div></div> 9% | <div><div></div></div> 20% |
| 11023 | 5,589 | 9 | | | 12.3% | 4.6% | 22% | Trout, Wild Rice | Protection | 73% | \$598 | 105 | 966 | <div><div></div></div> 48% | <div><div></div></div> 4% | 94.2 | Moderate-High | <div><div></div></div> 41% | <div><div></div></div> 30% | <div><div></div></div> 16% | <div><div></div></div> 12% |
| 11024 | 3145 | 5 | | | 13.0% | 0.0% | 11% | Trout | Protection / Vigilance | 100% | \$0 | Goal Met | 0 | <div><div></div></div> 60% | <div><div></div></div> 0% | 97 | Moderate-High | <div><div></div></div> 17% | <div><div></div></div> 51% | <div><div></div></div> 12% | <div><div></div></div> 19% |
| 11025 | 7034 | 11 | | | 14.6% | 0.0% | 17% | Lakes of Biodiversity Significance, Trout, Wild Rice | Protection / Vigilance | 85% | \$903 | Goal Met | 919 | <div><div></div></div> 53% | <div><div></div></div> 5% | 95 | Moderate-High | <div><div></div></div> 23% | <div><div></div></div> 46% | <div><div></div></div> 12% | <div><div></div></div> 10% |
| 11070 | 5902 | 9 | | | 14.2% | 13.4% | 16% | Trout | Protection / Vigilance | 88% | \$354 | Goal Met | 396 | <div><div></div></div> 60% | <div><div></div></div> 2% | 101.9 | Moderate | <div><div></div></div> 18% | <div><div></div></div> 54% | <div><div></div></div> 10% | <div><div></div></div> 13% |

Sub-watershed (HUC10): South Fork

Geomorphology: Till Plain (South), Outwash (North), Moraine (West)
Primary Land Cover: Mixed Conifer-Hardwood Forest, Hay/ Pasture
Primary Land Uses: Agriculture, Hunting/Recreation, Forestry
Lake or Stream Based: Stream
Quality: High Quality Hardwood Forests on Moraine
Risks: Grazing
Management Mode(s): Active-grazing / Opportunism (Public Land Mgmt)
Acres Needed for Goal: 8,540
Cost to Achieve Goal: \$8,847,795 Cost /minor watershed = \$680,600

| Minor Watershed Summary | | | Resource Context / Management Goals | | | | | | | | | Managing for: High Quality Resources | | | | | | | | | Managing for: Risk | | | | | | Managing by: Implementation Focus / Applicable Tool | | | | | | | | | | |
|-------------------------|------------------------------|------------------|-------------------------------------|-----------------|-------------|-----------------------|---------------------------|-------------|----------------------------|------------------|--------------------------|--------------------------------------|---------|-------|-----------------------|--------------|--------------|------------------|----------------------------|----------------|----------------------------|---|--|-----------------------------|--|--|---|--|---|---------------------------|--------------------|----------------|--|---|------------------------|-----------------------|--|
| Minor Watershed # | Minor Watershed Name | Minor Wshd Acres | Lake or Stream Based | Protection Goal | % Protected | Acres Needed for Goal | Potential To Protect (ac) | Cost | Protection Framework (DNR) | | Mgmt Mode | Forest Type: FD or MH | Forests | Lakes | Streams/ Source-water | Ground-water | Fish Habitat | Wildlife Habitat | Other High Quality Habitat | Avg. RAQ Score | Private Lands: Large Tract | Private Lands: Shoreline <small>(small tract)</small> | Open Land Issues: Grazing, Hay/Pasture | Open Land Issues: Row Crops | Aquatic Threats <small>(Phosphorus, Declining Trend, Impaired)</small> | Other Risk <small>(Noted Below):</small> | Forest Stewardship Plans, Advice | Grants and Cost-share Projects: Near-shore | Grants and Cost-share Projects: Watershed | Private Forest Management | Conveyance Systems | Local Land Use | Land Swaps / Trust Land Mgmt <small>(Public Lands)</small> | Incentive Programs <small>(SFIA, 2C, CRP)</small> | Conservation Easements | Fee Title Acquisition | |
| 11010 | Pine River South Fork (West) | 8,988 | Stream | 60% | 45% | 1327 | 1999 | \$1,225,660 | Protection | Full Restoration | Active: Grazing Priority | FD | | | X | X | X | ? | | 3 | X | | X | | | | X | X | X | X | Buf | | | X | X | | |
| 11011 | Pine River South Fork (East) | 11,191 | Stream | 60% | 36% | 2712 | 2608 | \$2,822,303 | Protection | Full Restoration | Active | FD | | | X | X | ? | ? | High Bio-diversity | 2.8 | X | | X | | X | | X | X | X | X | | X | | X | X | | |
| 11012 | Tamarack / Clam Lakes | 4,386 | Lake | 60% | 32% | 1249 | 895 | \$1,160,945 | Protection | | Active | FD | | X | | X | ? | ? | High Bio-diversity | 3.35 | X | X | X | | | | X | X | X | X | | X | X | X | | | |
| 11017 | Behler Creek | 3,783 | Stream | 60% | 47% | 475 | 263 | \$585,293 | Protection | Full Restoration | Active: Grazing | FD | | X | X | | ? | ? | High Bio-diversity | 2.6 | X | | X | | X | | X | X | X | X | Ch | | X | X | X | | |
| 11018 | Wilson Creek | 5,422 | Stream | 50% | 31% | 1011 | 1031 | \$1,154,876 | Full Restoration | | Active: Grazing | FD/MH | | | X | | X | ? | ? | 2.95 | X | | X | | X | | X | X | X | X | Ch | | X | X | X | | |
| 11019 | Hoblin Creek | 3,206 | Lake / Stream | 60% | 48% | 387 | 409 | \$390,296 | Full Restoration | | Active: Grazing | FD | | | X | | X | ? | ? | 3.3 | X | | X | | X | | X | X | X | X | Ch | X | | X | X | | |
| 11020 | Bungo Creek | 6,001 | Stream | 50% | 32% | 1074 | 1162 | \$1,270,404 | Protection | Full Restoration | Active: Grazing Priority | FD | | X | X | X | X | ? | High Bio-diversity | 3.3 | X | | X | | X | Past Land Use | X | X | X | X | Buf, Ch | | | X | X | | |
| 11021 | Tributary to Bungo Creek | 4,778 | Stream | 75% | 71% | 200 | 788 | \$157,331 | Protection | | Active | FD/MH | X | X | X | | X | ? | High Bio-diversity | 4.5 | X | | X | | | | X | | X | X | | | X | X | X | | |
| 11022 | Dabill Creek | 4,648 | Stream | 75% | 84% | Goal Met | 347 | \$0 | Protection | Vigilance | Opport-unism | FD/MH | X | | X | X | X | ? | High Bio-diversity | 4.9 | | | | | | | | | X | | | X | | | | | |
| 11023 | Brittan Creek | 5,589 | Stream | 75% | 73% | 105 | 966 | \$80,688 | Protection | | Active | FD/MH | | X | X | X | X | X | High Bio-diversity | 3.85 | X | | | | | | X | | X | X | | | X | X | X | | |
| 11024 | South Fork Headwaters | 3145 | Stream | 75% | 100% | Goal Met | 0 | \$0 | Protection | Vigilance | Opport-unism | MH | | | X | | X | ? | High Bio-diversity | N/A | | | | | | | | | X | | | X | | | | | |
| 11025 | Cedar Creek | 7034 | Lake / Stream | 75% | 85% | Goal Met | 919 | \$0 | Protection | Vigilance | Opport-unism | MH | X | X | X | | X | X | High Bio-diversity | 5.6 | | | | | | | | | X | | | X | | | | | |
| 11070 | Scribner Lake | 5902 | Lake | 75% | 88% | Goal Met | 396 | \$0 | Protection | Vigilance | Opport-unism | MH | X | X | | | X | ? | ? | 4.55 | | | | | | | | | X | | | X | | | | | |

What is the Potential to Protect the Pine River South Fork Minor Watershed (Minor #11010)?



Protection



Land Use Disturbance

Water Quality Trends:

Improving: None

Declining/Impaired: None

Stable / No Trend: None



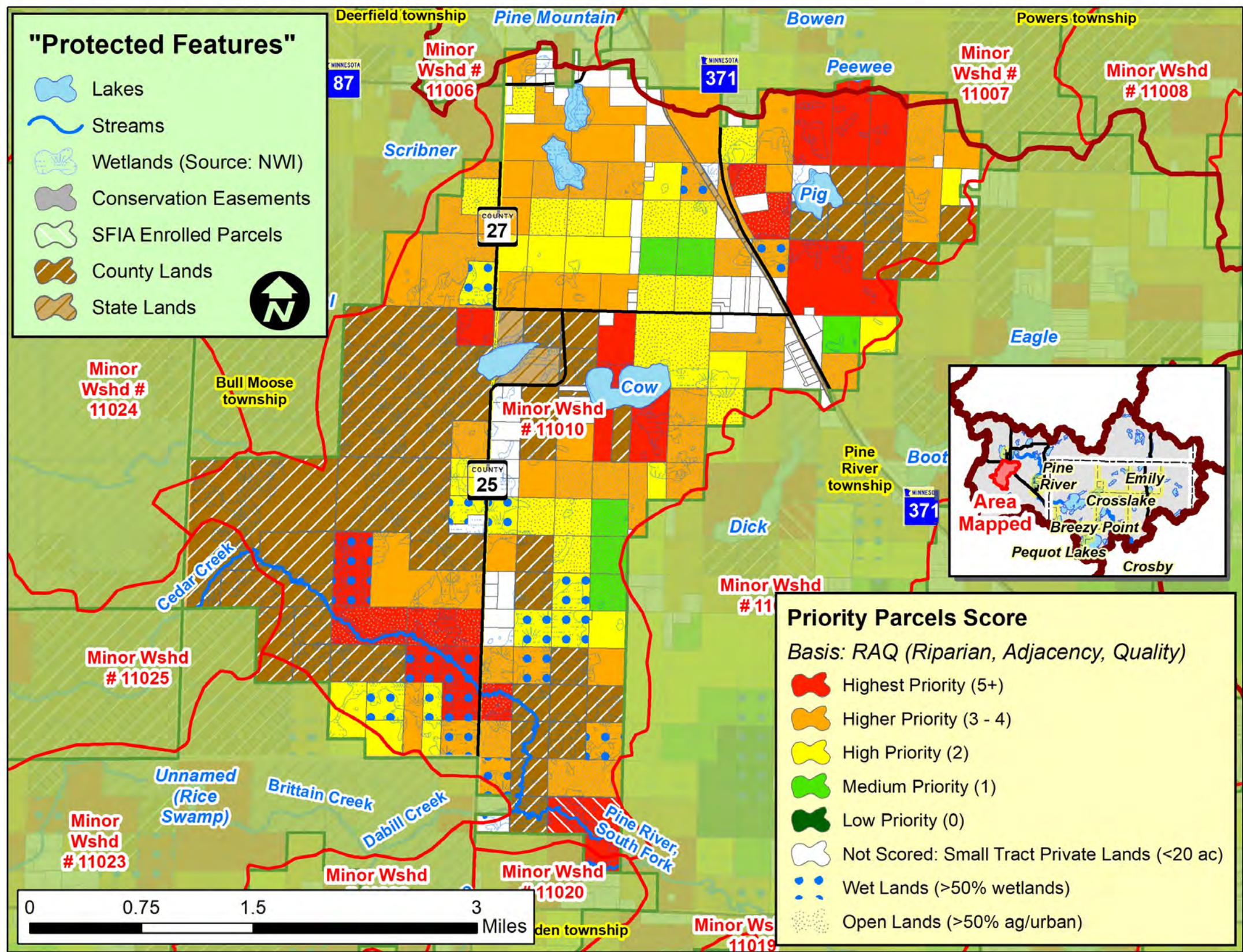
Forests for the Future
Score: 93 (out of 175)

Implementation Toolbox

| Plan It! | Improve It! | Manage It! | Buy It! |
|--|--|--|---|
| General Advice & Assistance <ul style="list-style-type: none"> Factsheets Poster / Mailers Workshops Website / Social Media | Specific Advice & Assistance <ul style="list-style-type: none"> Site Visits Plans: <ul style="list-style-type: none"> Landscape Stewardship Forest Stewardship Projects | Grants & Cost-share Projects <ul style="list-style-type: none"> Tree Planting Bud Capping Timber Stand Improvement (Thinning) Forest Management <ul style="list-style-type: none"> Timber Sales High Priority Areas: Clean Water/Habitat Fund | Local Land Use <ul style="list-style-type: none"> Riparian Buffers Voluntary Site Level Guidelines Zoning & Official Controls Incentive Programs to Enroll Land <ul style="list-style-type: none"> SFIA 2C Forest CRP |
| | | | Conservation Easements <ul style="list-style-type: none"> Donated Purchased Fee Title Public Land Acquisition <ul style="list-style-type: none"> Federal State County |

← Lower Costs, Less Permanent Options Higher Costs, More Permanent →

RAQ Scoring for Parcels in the Pine River S. Fork Minor Watershed (Minor #11010)



| Scoring Criteria: | | |
|-------------------|---|--|
| Riparian | 3 | Riparian |
| | 2 | Non-riparian: Shoreland (1 parcel back) |
| | 1 | 2 parcels back |
| Adjacency | 3 | 2 sides touching public land |
| | 2 | 1 side touching public land |
| | 1 | One parcel removed from public land or touching parcel with SFIA or Easement |
| Quality* | 3 | 1 point for each feature that the parcel touches: such as High or Outstanding Biodiversity (upl. or aqu.), Wild Rice L, Cisco L, Trout L/Streams, etc. |
| | 2 | |
| | 1 | |

* Quality is locally determined and can include other features, including groundwater resources. For this project, quality also included:


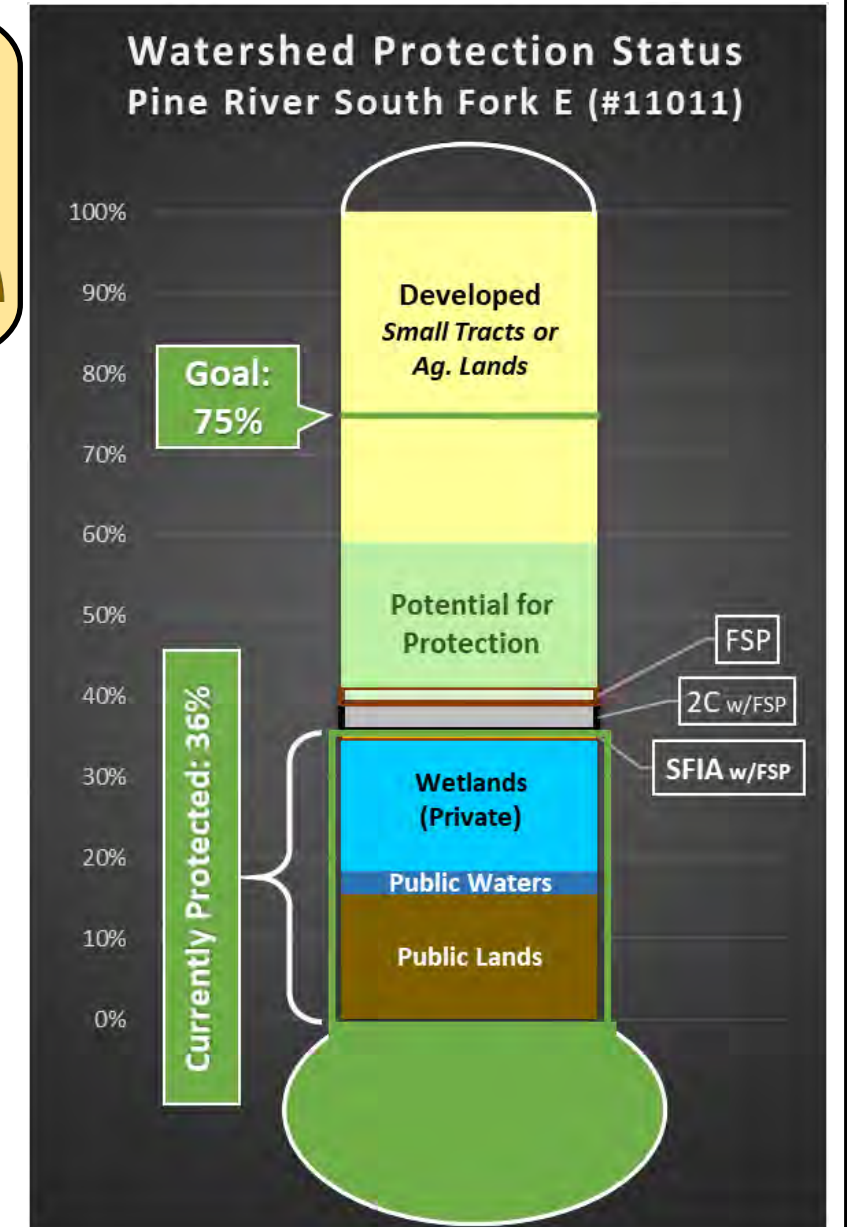
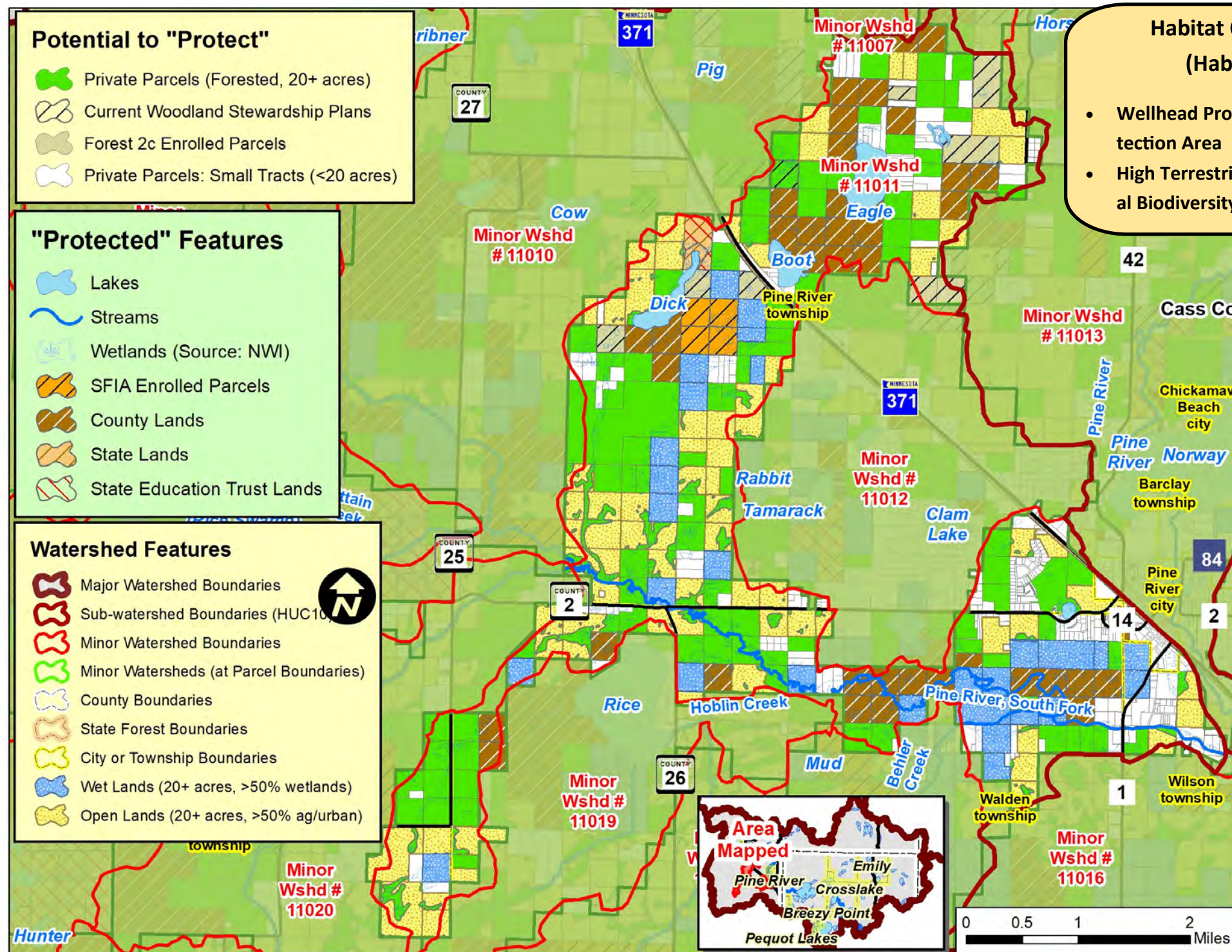
- Outstanding Resource Value Resources (MPCA)
- Old Growth Forests (DNR)
- Lakes with Exceptional IBI Scores (DNR)
- Drinking Water Supply Management Areas (MDH)
- High or Outstanding Wildlife Action Network Score (DNR)

Implementation Toolbox

| Plan It! | Improve It! | Manage It! | Buy It! |
|--|--|---|--|
| General Advice & Assistance • Factsheets • Poster / Mailers • Workshops • Website / Social Media | Specific Advice & Assistance • Site Visits • Plans • Landscape Stewardship • Forest Stewardship Projects | Grants & Cost-share Projects • Tree Planting • Bud Capping • Timber Stand Improvement (Thinning) • Forest Management • Timber Sales • High Priority Areas • Clean Water/Habitat Fund | Local Land Use • Incentive Programs to Enroll Land • Riparian Buffers • Voluntary Site Level Guidelines • Zoning & Official Controls |
| • Donated • Purchased | • SFIA • 2C Forest • CRP | • Conservation Easements • Fee Title Acquisition | • Federal • State • County |

Options: Lower Costs, Less Permanent → Higher Costs, More Permanent

What is the Potential to Protect the Pine River South Fork Watershed (Minor #11011) ?



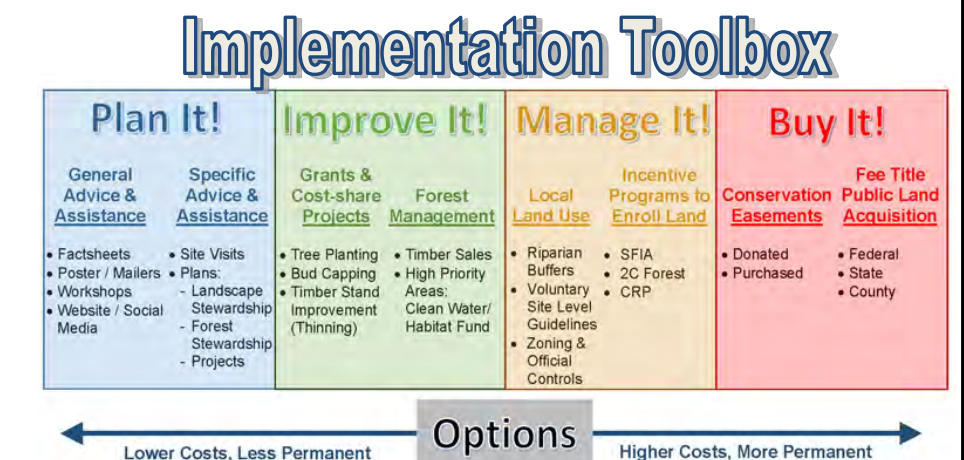
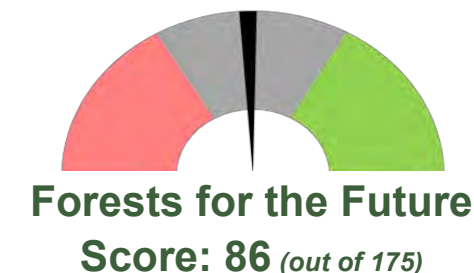
Water Quality Trends:

Improving: None

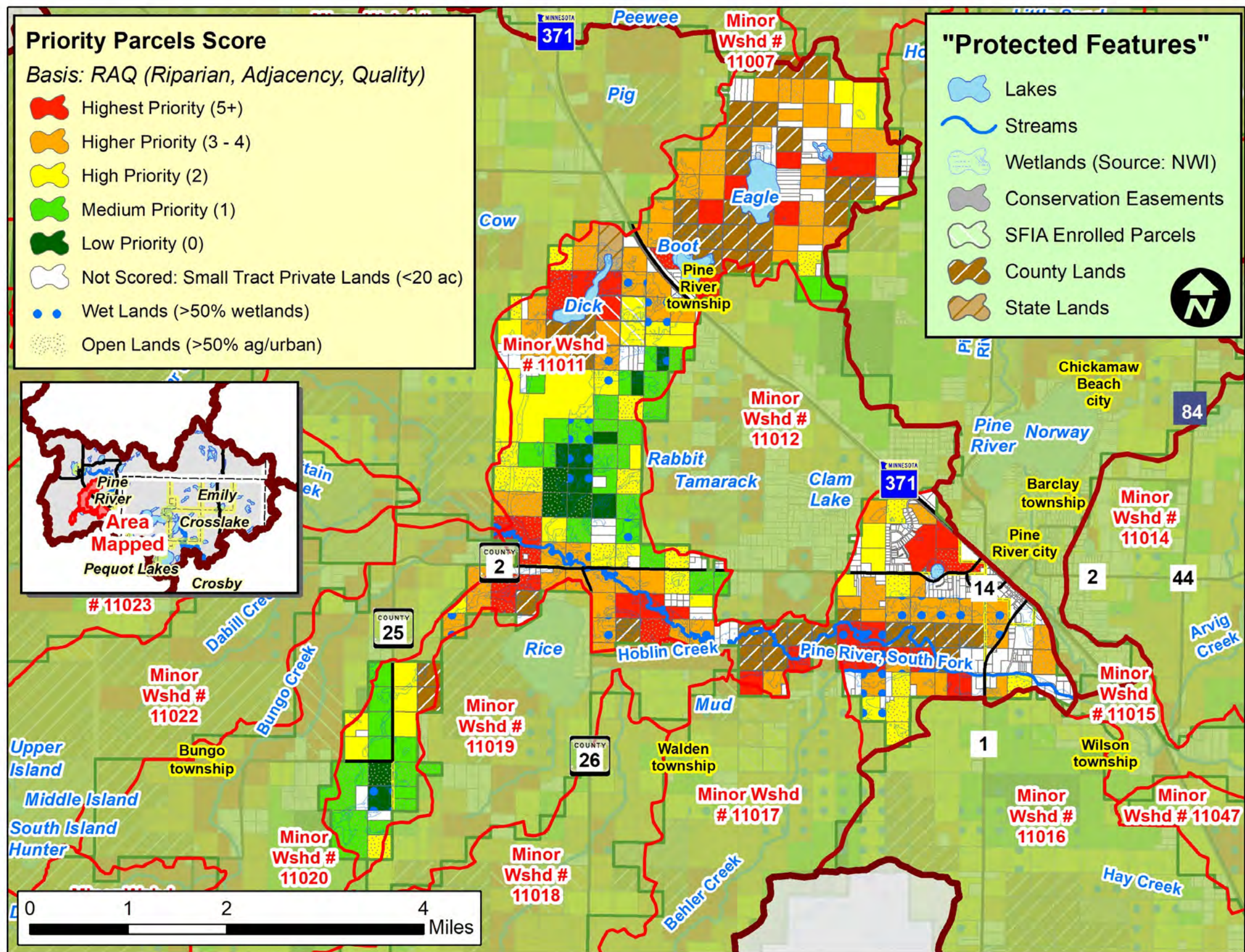
Declining: None

Impaired: South Fork Pine River

Stable (No Trend): None



RAQ Scoring for Parcels in the Pine River S. Fork Minor Watershed (Minor #11011)



| Scoring Criteria: | | |
|-------------------|---|--|
| Riparian | 3 | Riparian |
| | 2 | Non-riparian: Shoreland (1 parcel back) |
| | 1 | 2 parcels back |
| Adjacency | 3 | 2 sides touching public land |
| | 2 | 1 side touching public land |
| | 1 | One parcel removed from public land or touching parcel with SFIA or Easement |
| Quality* | 3 | 1 point for each feature that the parcel touches: such as High or Outstanding Biodiversity (upl. or aqu.), Wild Rice L, Cisco L, Trout L/Streams, etc. |
| | 2 | |
| | 1 | |


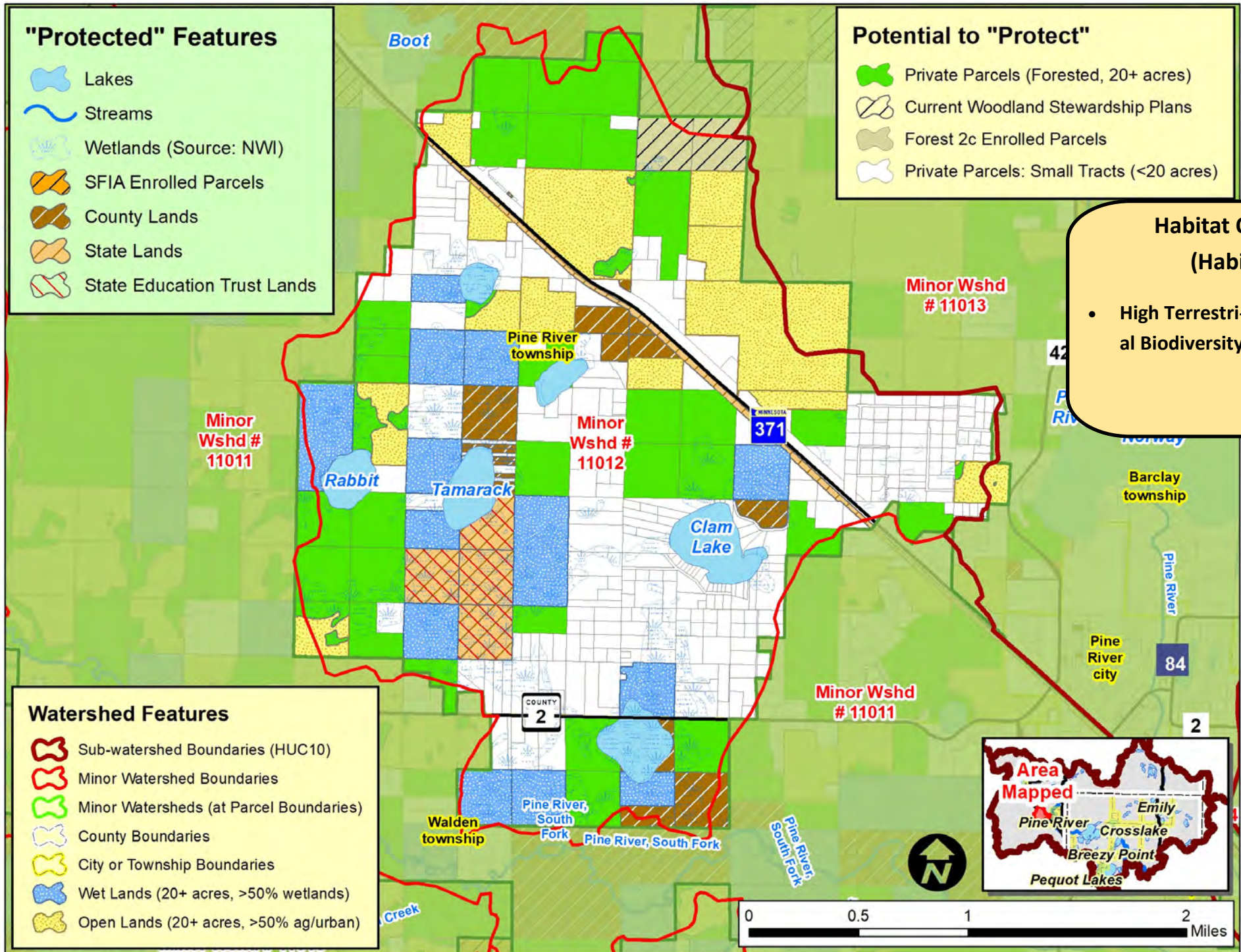
* Quality is locally determined and can include other features, including groundwater resources. For this project, quality also included:

- Outstanding Resource Value Resources (MPCA)
- Old Growth Forests (DNR)
- Lakes with Exceptional IBI Scores (DNR)
- Drinking Water Supply Management Areas (MDH)
- High or Outstanding Wildlife Action Network Score (DNR)

Implementation Toolbox

| Plan It! | Improve It! | Manage It! | Buy It! |
|---|--|--|---|
| General Advice & Assistance | Specific Advice & Assistance | Grants & Cost-share Projects | Conservation Easements |
| Factsheets Poster / Mailers Workshops Website / Social Media | Site Visits Plans Landscape Stewardship Forest Stewardship Projects | Forest Management Tree Planting Bud Capping Timber Stand Improvement Timber Sales High Priority Areas Clean Water/Habitat Fund | Fee Title Acquisition Conservation Easements Donated Purchased Federal State County |
| Options | | | |
| Lower Costs, Less Permanent | | | Higher Costs, More Permanent |

What is the Potential to Protect the Tamarack / Clam Lakes Minor Watershed (Minor #11012)?

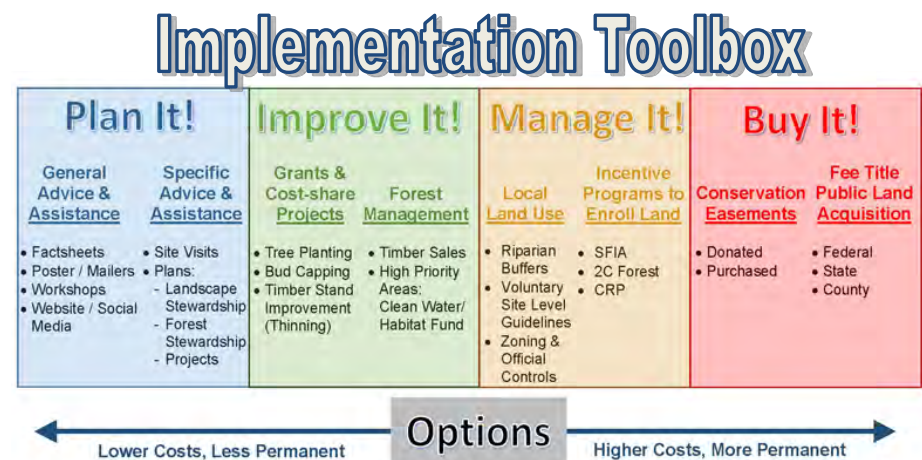


Water Quality Trends:

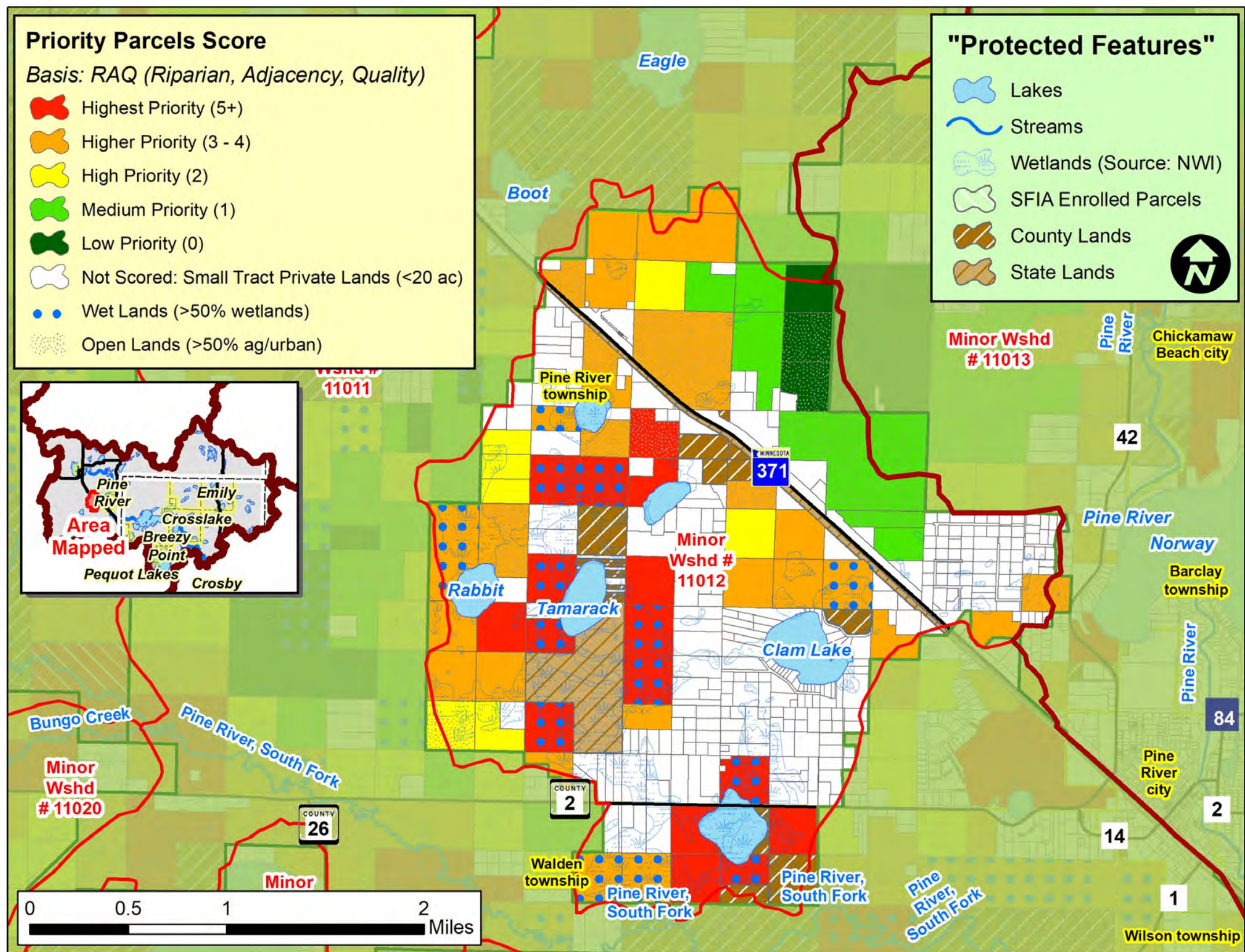
Improving: None

Declining/Impaired: None

Stable (Not Trend): None



RAQ Scoring for Parcels in the Tamarack / Clam L. Minor Watershed (Minor #11012)



| Scoring Criteria: | | |
|-------------------|---|--|
| Riparian | 3 | Riparian |
| | 2 | Non-riparian: Shoreland (1 parcel back) |
| | 1 | 2 parcels back |
| Adjacency | 3 | 2 sides touching public land |
| | 2 | 1 side touching public land |
| | 1 | One parcel removed from public land or touching parcel with SFIA or Easement |
| Quality* | 3 | 1 point for each feature that the parcel touches: such as High or Outstanding Biodiversity (upl. or aqu.), Wild Rice L, Cisco L, Trout L/Streams, etc. |
| | 2 | |
| | 1 | |

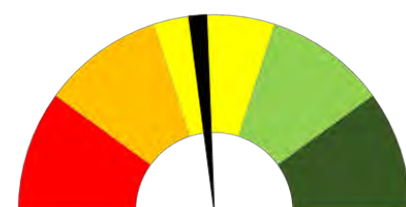

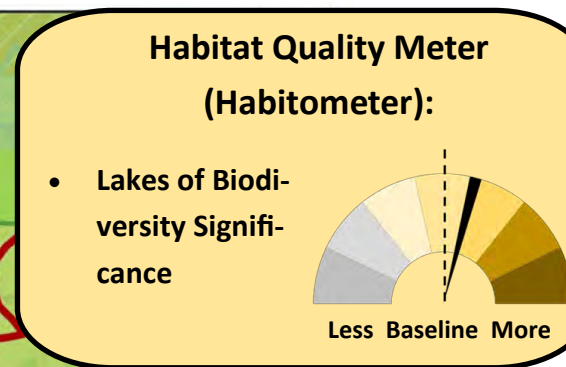
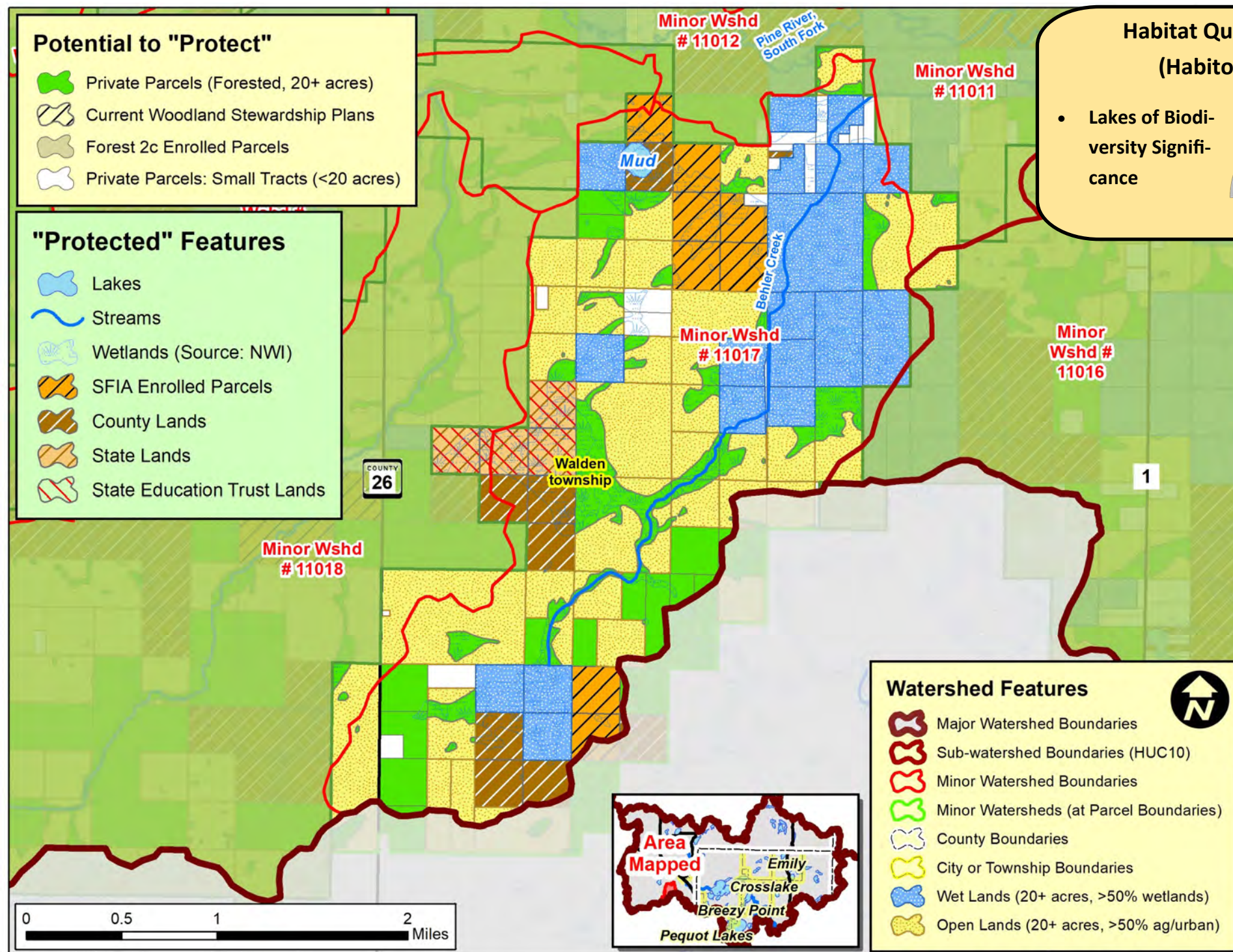
* Quality is locally determined and can include other features, including groundwater resources. For this project, quality also included:

- Outstanding Resource Value Resources (MPCA)
- Old Growth Forests (DNR)
- Lakes with Exceptional IBI Scores (DNR)
- Drinking Water Supply Management Areas (MDH)
- High or Outstanding Wildlife Action Network Score (DNR)

Implementation Toolbox

| Plan It! | Improve It! | Manage It! | Buy It! |
|---|---|--|---|
| General Advice & Assistance <ul style="list-style-type: none">FactsheetsPoster / MailersWorkshopsWebsite / Social Media | Specific Advice & Assistance <ul style="list-style-type: none">Site VisitsPlansLandscape StewardshipForest Stewardship Projects | Grants & Cost-share Projects <ul style="list-style-type: none">Tree PlantingBud CappingTimber Stand Improvement (Thinning) Forest Management <ul style="list-style-type: none">Timber SalesHigh Priority AreasClean Water/Habitat Fund | Local Land Use <ul style="list-style-type: none">Riparian BuffersVoluntary Site Level GuidelinesZoning & Official Controls Incentive Programs to Enroll Land <ul style="list-style-type: none">SFIA2C ForestCRP Conservation Easements <ul style="list-style-type: none">DonatedPurchased Fee Title Public Land Acquisition <ul style="list-style-type: none">FederalStateCounty |
| Options | | | |
| Lower Costs, Less Permanent | | Higher Costs, More Permanent | |

What is the Potential to Protect the Behler Creek Minor Watershed (Minor #11017)?



Protection



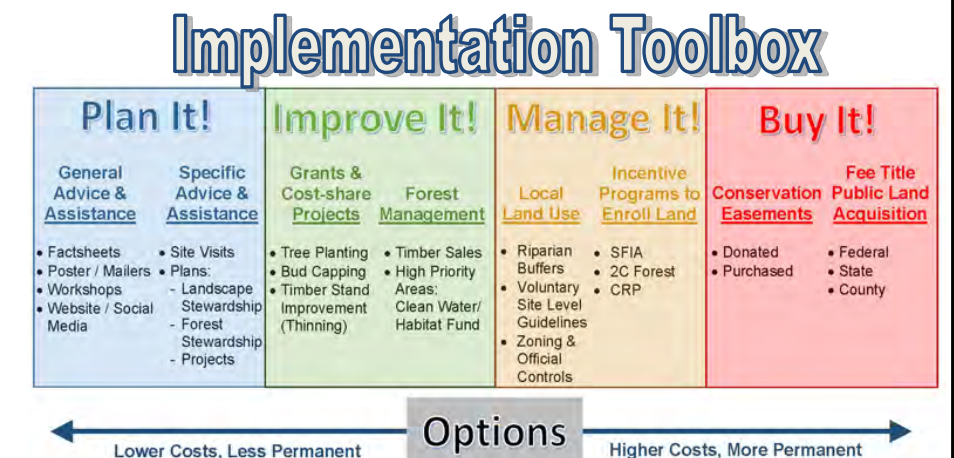
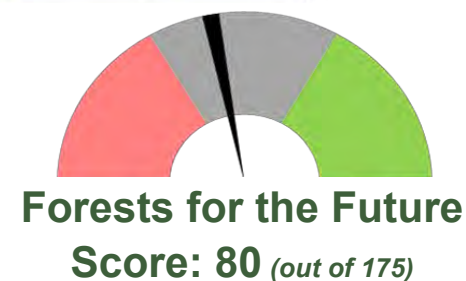
Land Use Disturbance

Water Quality Trends:

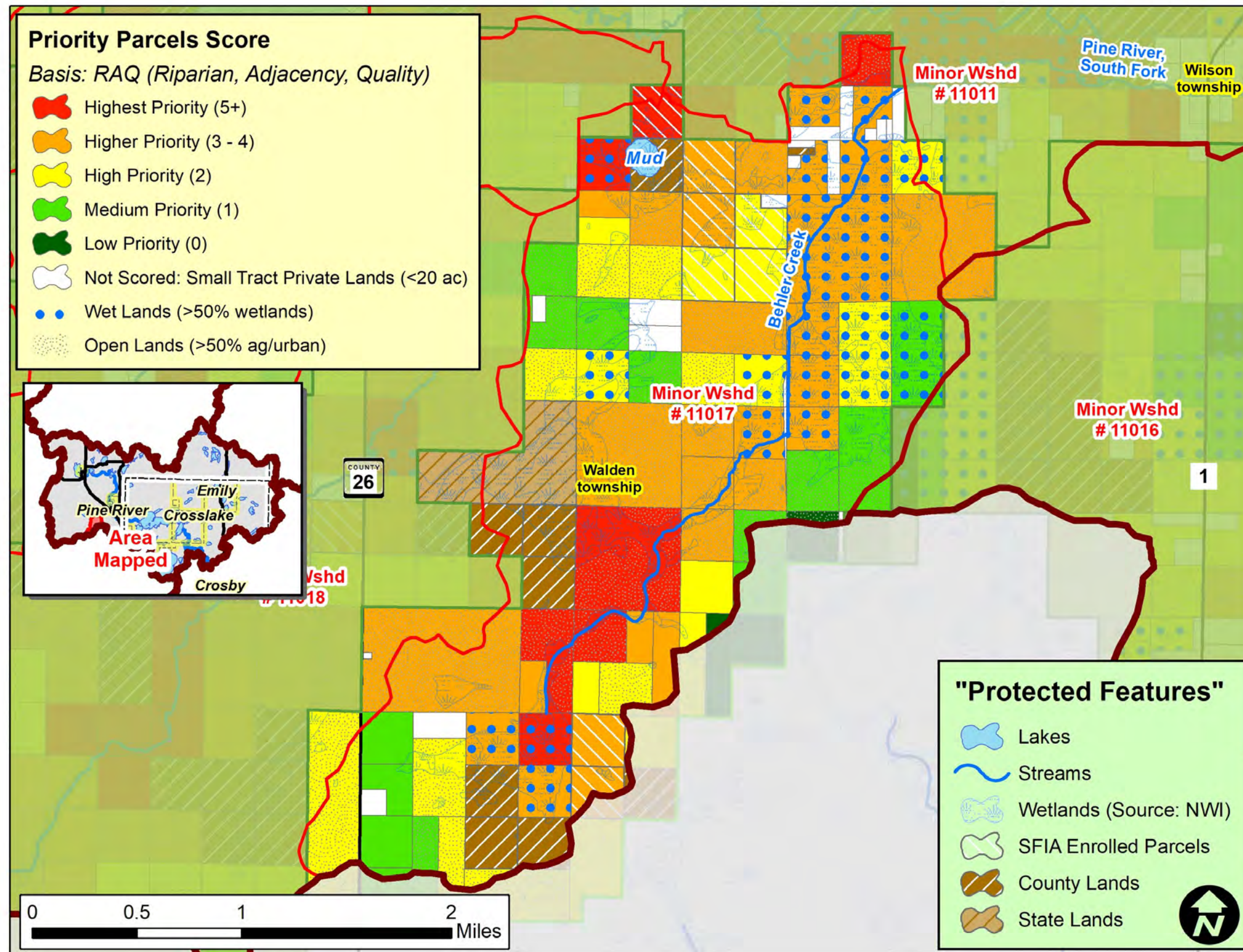
Improving: None

Declining/Impaired: None

Stable (No Trend): None



RAQ Scoring for Parcels in the Behler Creek Minor Watershed (Minor #11017)



| Scoring Criteria: | | |
|-------------------|---|--|
| Riparian | 3 | Riparian |
| | 2 | Non-riparian: Shoreland (1 parcel back) |
| | 1 | 2 parcels back |
| Adjacency | 3 | 2 sides touching public land |
| | 2 | 1 side touching public land |
| | 1 | One parcel removed from public land or touching parcel with SFIA or Easement |
| Quality* | 3 | 1 point for each feature that the parcel touches: such as High or Outstanding Biodiversity (upl. or aqu.), Wild Rice L, Cisco L, Trout L/Streams, etc. |
| | 2 | |
| | 1 | |

* Quality is locally determined and can include other features, including groundwater resources. For this project, quality also included:


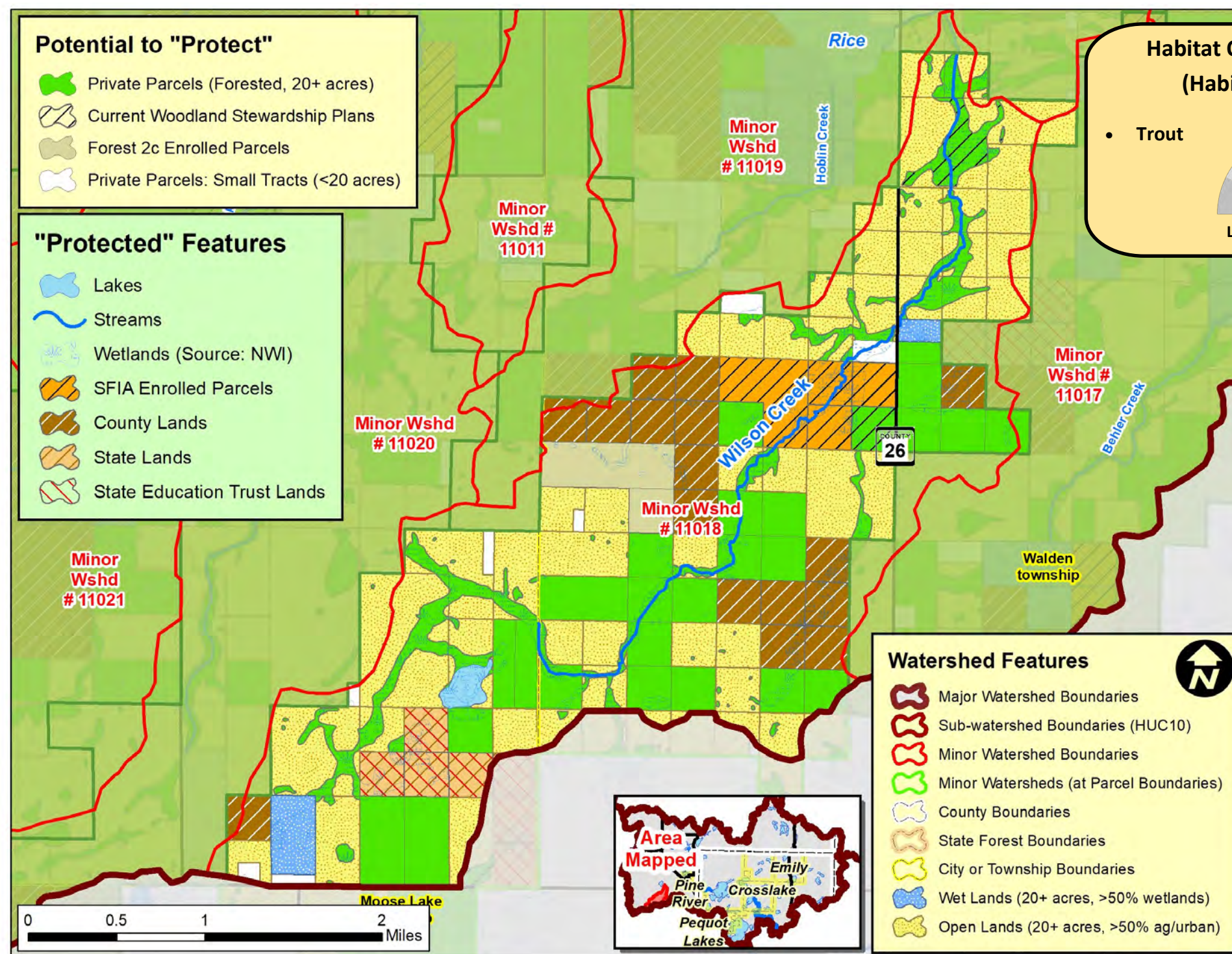
- Outstanding Resource Value Resources (MPCA)
- Old Growth Forests (DNR)
- Lakes with Exceptional IBI Scores (DNR)
- Drinking Water Supply Management Areas (MDH)
- High or Outstanding Wildlife Action Network Score (DNR)

Implementation Toolbox

| Plan It! | Improve It! | Manage It! | Buy It! |
|---|--|--|---|
| General Advice & Assistance <ul style="list-style-type: none"> Factsheets Poster / Mailers Workshops Website / Social Media | Specific Advice & Assistance <ul style="list-style-type: none"> Site Visits Plans Landscaping Stewardship Forest Stewardship Projects | Grants & Cost-share Projects <ul style="list-style-type: none"> Tree Planting Bud Capping Timber Stand Improvement Forest Thinning Forest Management <ul style="list-style-type: none"> Timber Sales High Priority Areas Clean Water/Habitat Fund | Local Land Use <ul style="list-style-type: none"> Riparian Buffers Voluntary Site Level Guidelines Zoning & Official Controls Incentive Programs to Enroll Land <ul style="list-style-type: none"> SFIA 2C Forest CRP |
| | | | Conservation Easements <ul style="list-style-type: none"> Donated Purchased Fee Title Public Land Acquisition <ul style="list-style-type: none"> Federal State County |

Options: Lower Costs, Less Permanent → Higher Costs, More Permanent

What is the Potential to Protect the Wilson Creek Minor Watershed (Minor #11018)?



Protection



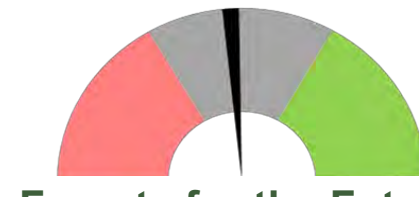
Land Use Disturbance

Water Quality Trends:

Improving: None

Declining: None Impaired: Wilson Cr.

Stable (No Trend): None



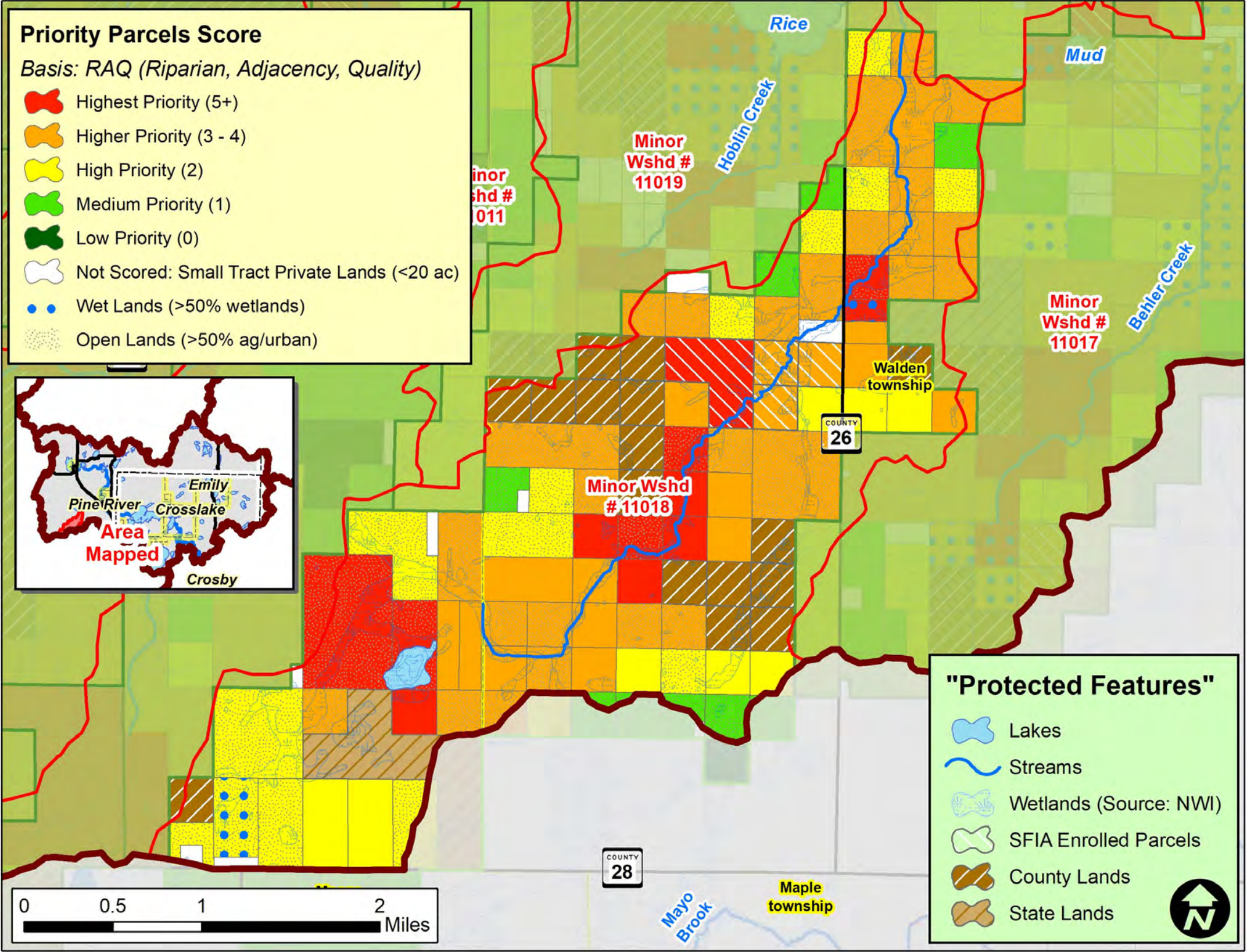
Forests for the Future
Score: 83 (out of 175)

Implementation Toolbox

| Plan It! | Improve It! | Manage It! | Buy It! |
|--|--|--|---|
| General Advice & Assistance <ul style="list-style-type: none"> Factsheets Poster / Mailers Workshops Website / Social Media | Specific Advice & Assistance <ul style="list-style-type: none"> Site Visits Plans: <ul style="list-style-type: none"> Landscape Stewardship Forest Stewardship Projects | Grants & Cost-share Projects <ul style="list-style-type: none"> Tree Planting Bud Capping Timber Stand Improvement (Thinning) Forest Management <ul style="list-style-type: none"> Timber Sales High Priority Areas: Clean Water/Habitat Fund | Local Land Use <ul style="list-style-type: none"> Riparian Buffers Voluntary Site Level Guidelines Zoning & Official Controls Incentive Programs to Enroll Land <ul style="list-style-type: none"> SFIA 2C Forest CRP |
| | | | Conservation Easements <ul style="list-style-type: none"> Donated Purchased Fee Title Public Land Acquisition <ul style="list-style-type: none"> Federal State County |

Lower Costs, Less Permanent **Options** Higher Costs, More Permanent

RAQ Scoring for Parcels in the Wilson Creek Minor Watershed (Minor #11018)



| Scoring Criteria: | | |
|-------------------|---|--|
| Riparian | 3 | Riparian |
| | 2 | Non-riparian: Shoreland (1 parcel back) |
| | 1 | 2 parcels back |
| Adjacency | 3 | 2 sides touching public land |
| | 2 | 1 side touching public land |
| | 1 | One parcel removed from public land or touching parcel with SFIA or Easement |
| Quality* | 3 | 1 point for each feature that the parcel touches: such as High or Outstanding Biodiversity (upl. or aqu.), Wild Rice L, Cisco L, Trout L/Streams, etc. |
| | 2 | |
| | 1 | |

* Quality is locally determined and can include other features, including groundwater resources. For this project, quality also included:

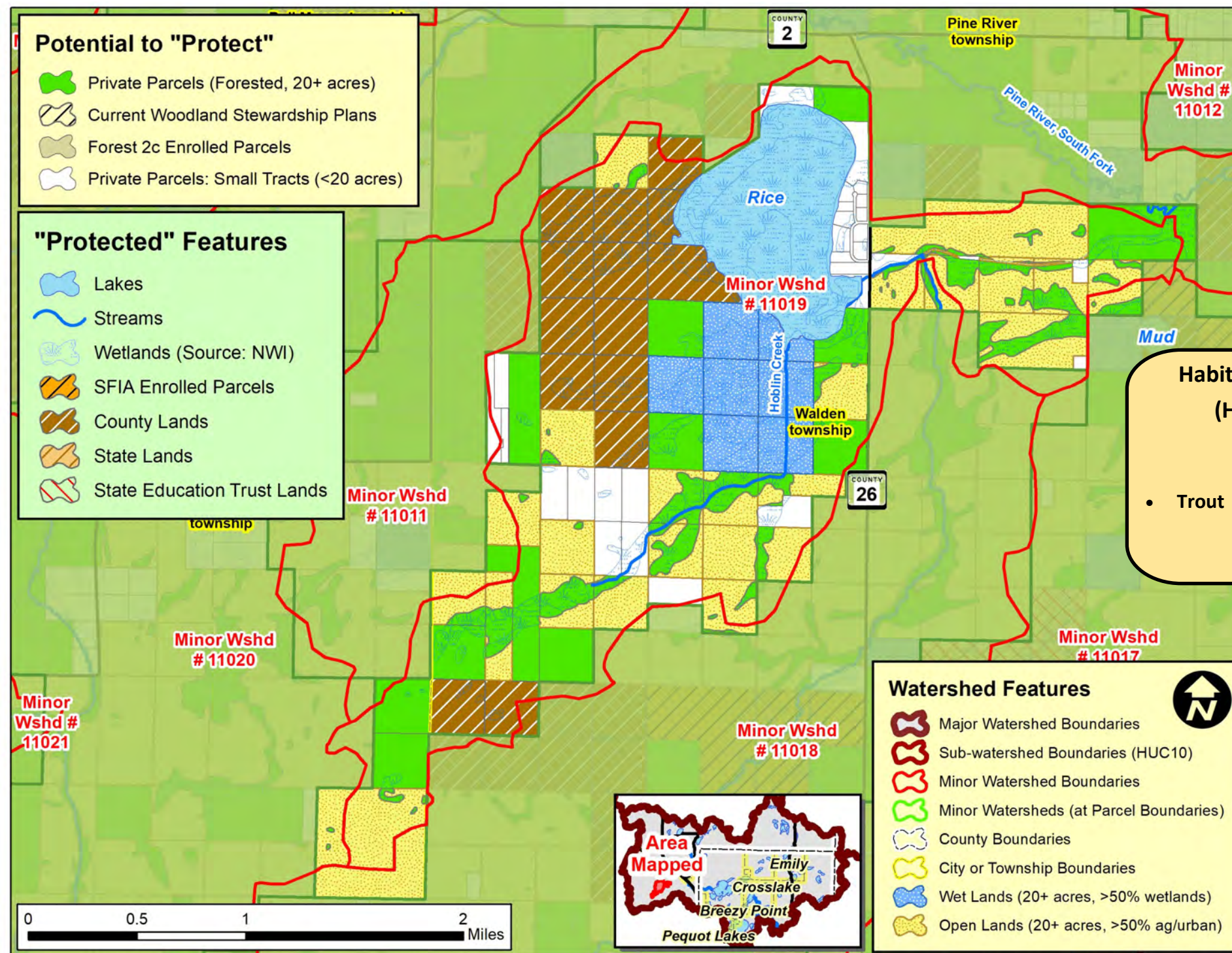
- Outstanding Resource Value Resources (MPCA)
- Old Growth Forests (DNR)
- Lakes with Exceptional IBI Scores (DNR)
- Drinking Water Supply Management Areas (MDH)
- High or Outstanding Wildlife Action Network Score (DNR)

Implementation Toolbox

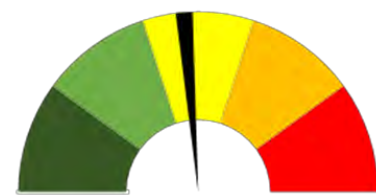
| Plan It! | Improve It! | Manage It! | Buy It! |
|--|--|---|--|
| General Advice & Assistance • Factsheets • Poster / Mailers • Workshops • Website / Social Media | Specific Advice & Assistance • Site Visits • Plans • Landscape Stewardship • Forest Stewardship Projects | Grants & Cost-share Projects • Tree Planting • Bud Capping • Timber Stand Improvement (Thinning) • Forest Management • Timber Sales • High Priority Areas • Clean Water/Habitat Fund | Local Land Use • Riparian Buffers • Voluntary Site Level Guidelines • Zoning & Official Controls |
| | Incentive Programs to Enroll Land • SFIA • 2C Forest • CRP | | Fee Title Conservation Public Land Acquisition • Donated • Purchased • Federal • State • County |

Options: Lower Costs, Less Permanent → Higher Costs, More Permanent

What is the Potential to Protect the Hoblin Creek Minor Watershed (Minor #11019)?



Protection



Land Use Disturbance

Water Quality Trends:

Improving: None

Declining/Impaired: None

Stable (No Trend): None



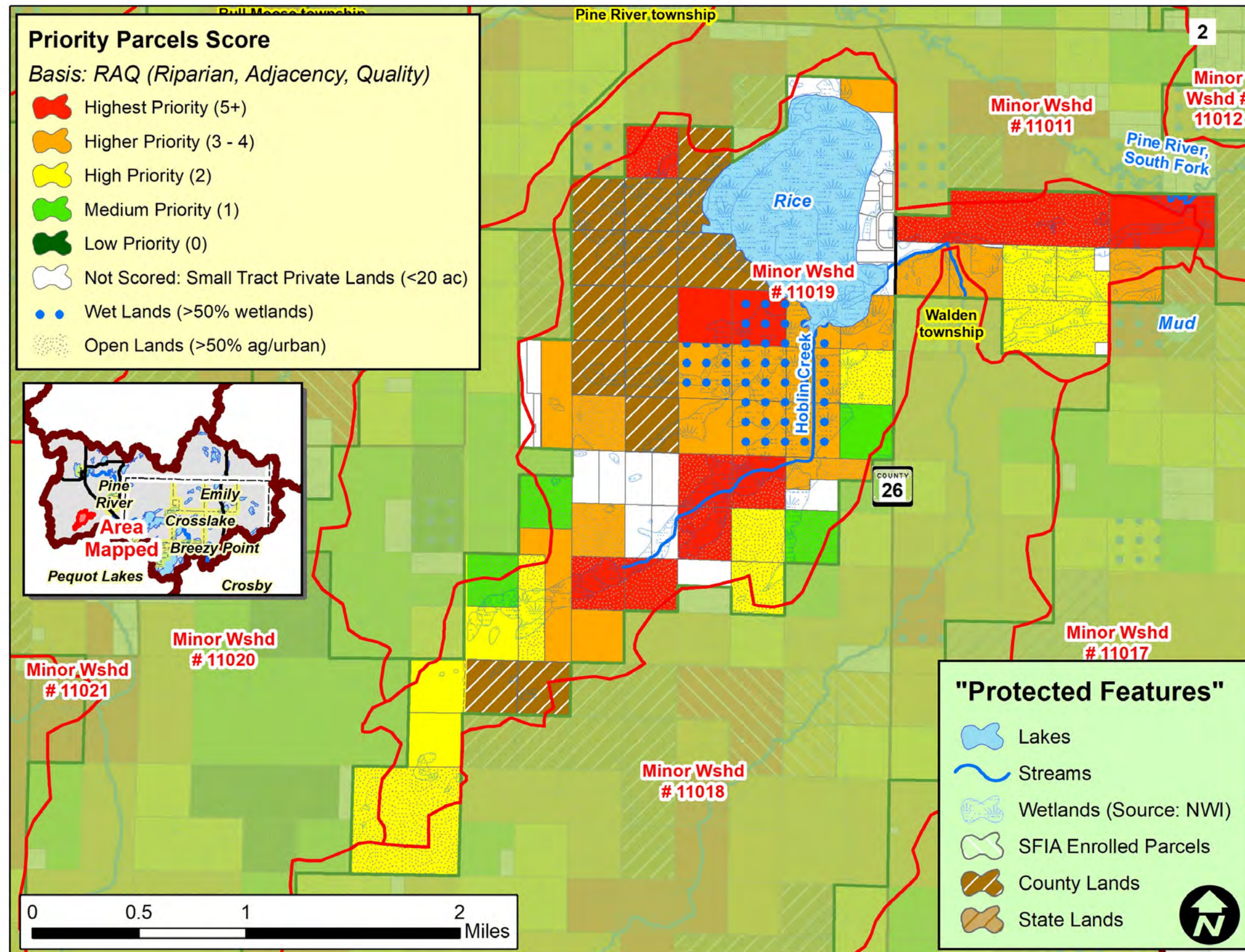
Forests for the Future
Score: 81 (out of 175)

Implementation Toolbox

| Plan It! | Improve It! | Manage It! | Buy It! |
|--|--|--|---|
| General Advice & Assistance <ul style="list-style-type: none"> Factsheets Poster / Mailers Workshops Website / Social Media | Specific Advice & Assistance <ul style="list-style-type: none"> Site Visits Plans: <ul style="list-style-type: none"> Landscape Stewardship Forest Stewardship Projects | Grants & Cost-share Projects <ul style="list-style-type: none"> Tree Planting Bud Capping Timber Stand Improvement (Thinning) Forest Management <ul style="list-style-type: none"> Timber Sales High Priority Areas: Clean Water/Habitat Fund | Local Land Use <ul style="list-style-type: none"> Riparian Buffers Voluntary Site Level Guidelines Zoning & Official Controls Incentive Programs to Enroll Land <ul style="list-style-type: none"> SFIA 2C Forest CRP |
| | | | Conservation Easements <ul style="list-style-type: none"> Donated Purchased Fee Title Public Land Acquisition <ul style="list-style-type: none"> Federal State County |

Options: Lower Costs, Less Permanent → Higher Costs, More Permanent

RAQ Scoring for Parcels in the Hoblin Creek Minor Watershed (Minor #11019)



| Scoring Criteria: | | |
|-------------------|---|--|
| Riparian | 3 | Riparian |
| | 2 | Non-riparian: Shoreland (1 parcel back) |
| | 1 | 2 parcels back |
| Adjacency | 3 | 2 sides touching public land |
| | 2 | 1 side touching public land |
| | 1 | One parcel removed from public land or touching parcel with SFIA or Easement |
| Quality* | 3 | 1 point for each feature that the parcel touches: such as High or Outstanding Biodiversity (upl. or aqu.), Wild Rice L, Cisco L, Trout L/Streams, etc. |
| | 2 | |
| | 1 | |

* Quality is locally determined and can include other features, including groundwater resources. For this project, quality also included:

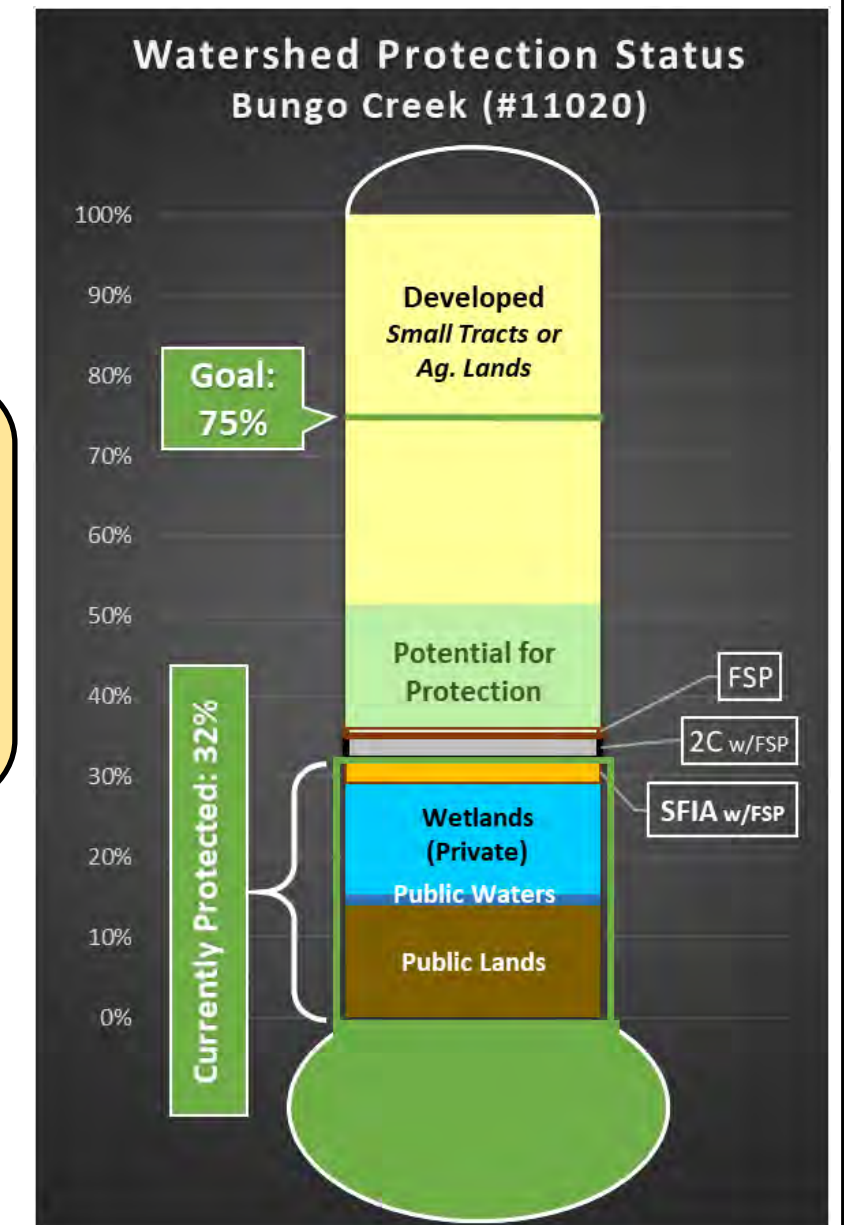
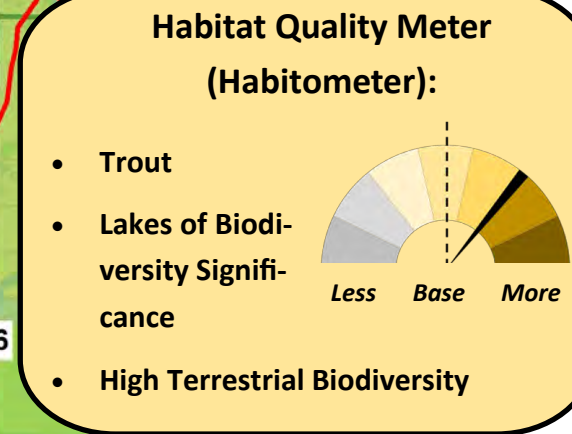
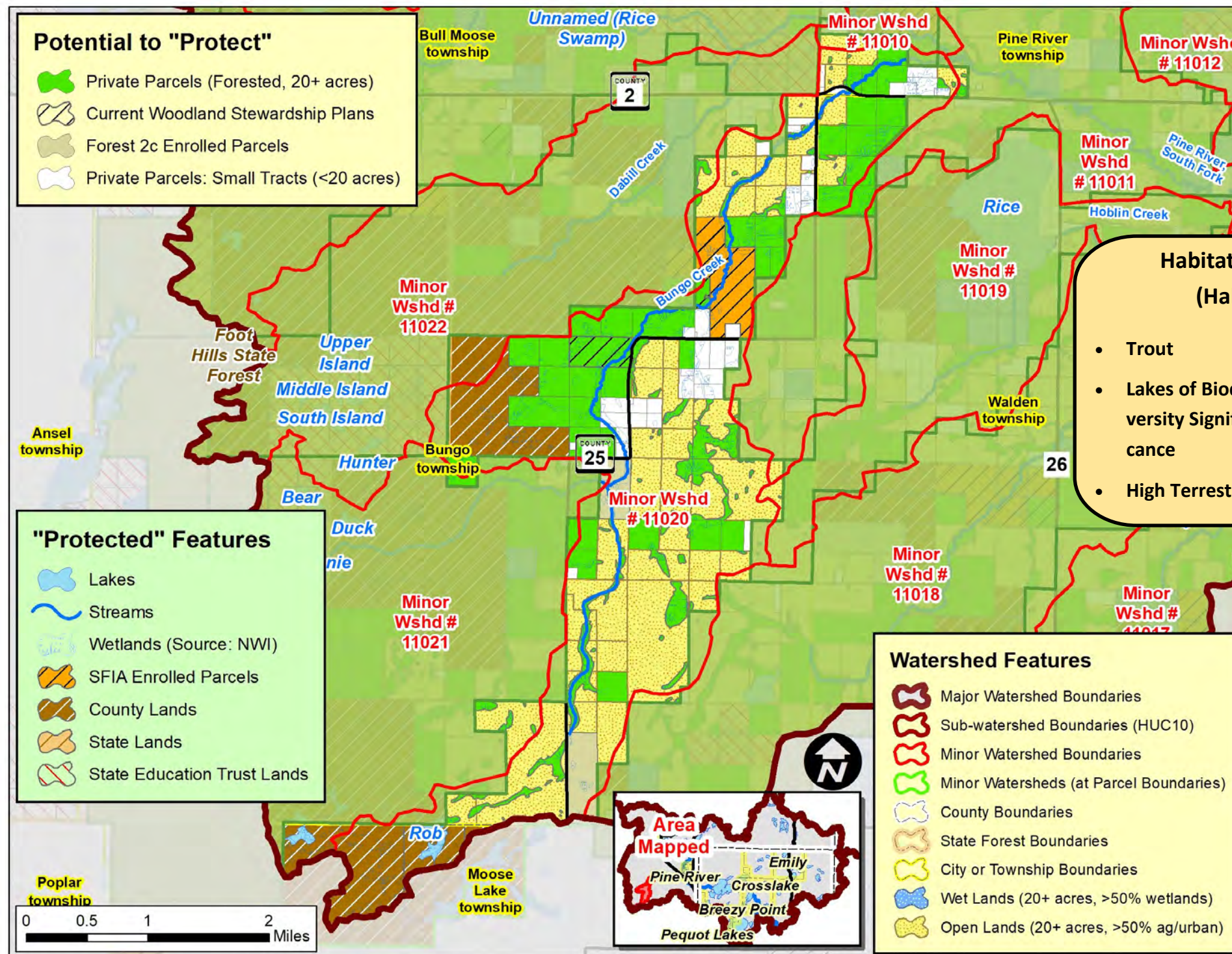
- Outstanding Resource Value Resources (MPCA)
- Old Growth Forests (DNR)
- Lakes with Exceptional IBI Scores (DNR)
- Drinking Water Supply Management Areas (MDH)
- High or Outstanding Wildlife Action Network Score (DNR)

Implementation Toolbox

| Plan It! | Improve It! | Manage It! | Buy It! |
|--|--|--|---|
| General Advice & Assistance <ul style="list-style-type: none"> Factsheets Poster / Mailers Workshops Website / Social Media | Specific Advice & Assistance <ul style="list-style-type: none"> Site Visits Plans Landscape Stewardship Forest Stewardship Projects | Grants & Cost-share Projects <ul style="list-style-type: none"> Tree Planting Bud Capping Timber Stand Improvement (Thinning) Forest Management <ul style="list-style-type: none"> Timber Sales High Priority Areas Clean Water/Habitat Fund | Local Land Use <ul style="list-style-type: none"> Riparian Buffers Voluntary Site Level Guidelines Zoning & Official Controls Incentive Programs to Enroll Land <ul style="list-style-type: none"> SFIA 2C Forest CRP |
| | | | Conservation Easements <ul style="list-style-type: none"> Donated Purchased Fee Title Public Land Acquisition <ul style="list-style-type: none"> Federal State County |

Options: Lower Costs, Less Permanent → Higher Costs, More Permanent

What is the Potential to Protect the Bungo Creek Minor Watershed (Minor #11020)?



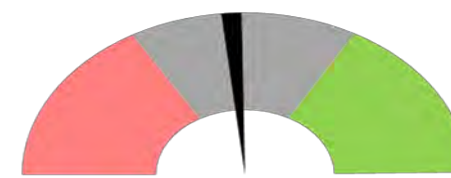
Implementation Toolbox

| Plan It! | Improve It! | Manage It! | Buy It! |
|--|---|--|--|
| General Advice & Assistance <ul style="list-style-type: none"> Factsheets Poster / Mailers Workshops Website / Social Media | Specific Advice & Assistance <ul style="list-style-type: none"> Site Visits Plans: <ul style="list-style-type: none"> Landscape Stewardship Forest Stewardship Projects | Grants & Cost-share Projects <ul style="list-style-type: none"> Tree Planting Bud Capping Timber Stand Improvement (Thinning) Forest Management <ul style="list-style-type: none"> Timber Sales High Priority Areas: Clean Water/Habitat Fund | Local Land Use <ul style="list-style-type: none"> Riparian Buffers Voluntary Site Level Guidelines Zoning & Official Controls Incentive Programs to Enroll Land <ul style="list-style-type: none"> SFIA 2C Forest CRP Conservation Easements <ul style="list-style-type: none"> Donated Purchased Fee Title Public Land Acquisition <ul style="list-style-type: none"> Federal State County |



Water Quality Trends / Impairments:

Improving: None
Declining: None
Stable (No Trend): None

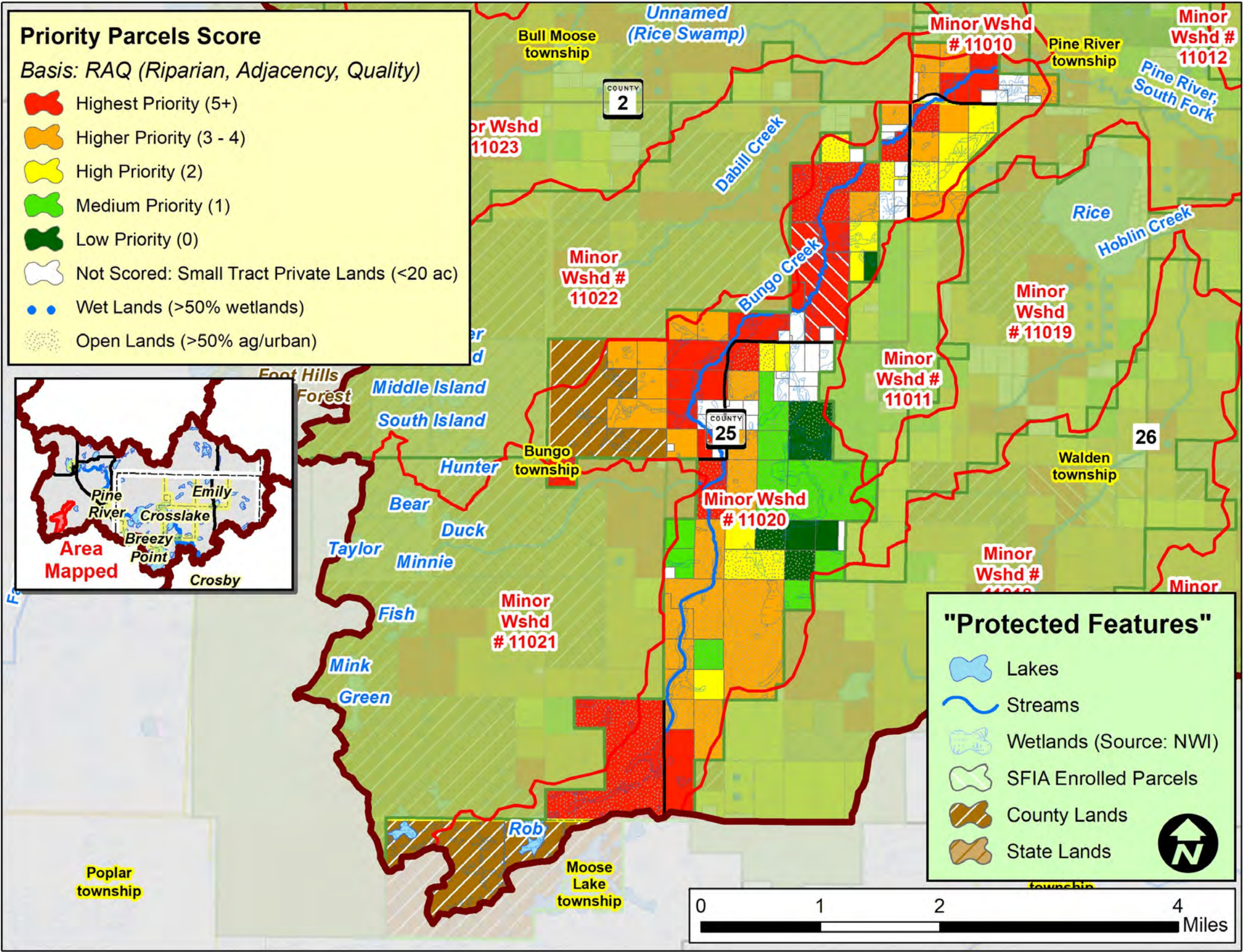


Score: 84 (out of 175)

Options

Lower Costs, Less Permanent → Higher Costs, More Permanent

RAQ Scoring for Parcels in the Bungo Creek Minor Watershed (Minor #11020)



| Scoring Criteria: | | |
|-------------------|---|--|
| Riparian | 3 | Riparian |
| | 2 | Non-riparian: Shoreland (1 parcel back) |
| | 1 | 2 parcels back |
| Adjacency | 3 | 2 sides touching public land |
| | 2 | 1 side touching public land |
| | 1 | One parcel removed from public land or touching parcel with SFIA or Easement |
| Quality* | 3 | 1 point for each feature that the parcel touches: such as High or Outstanding Biodiversity (upl. or aqu.), Wild Rice L, Cisco L, Trout L/Streams, etc. |
| | 2 | |
| | 1 | |


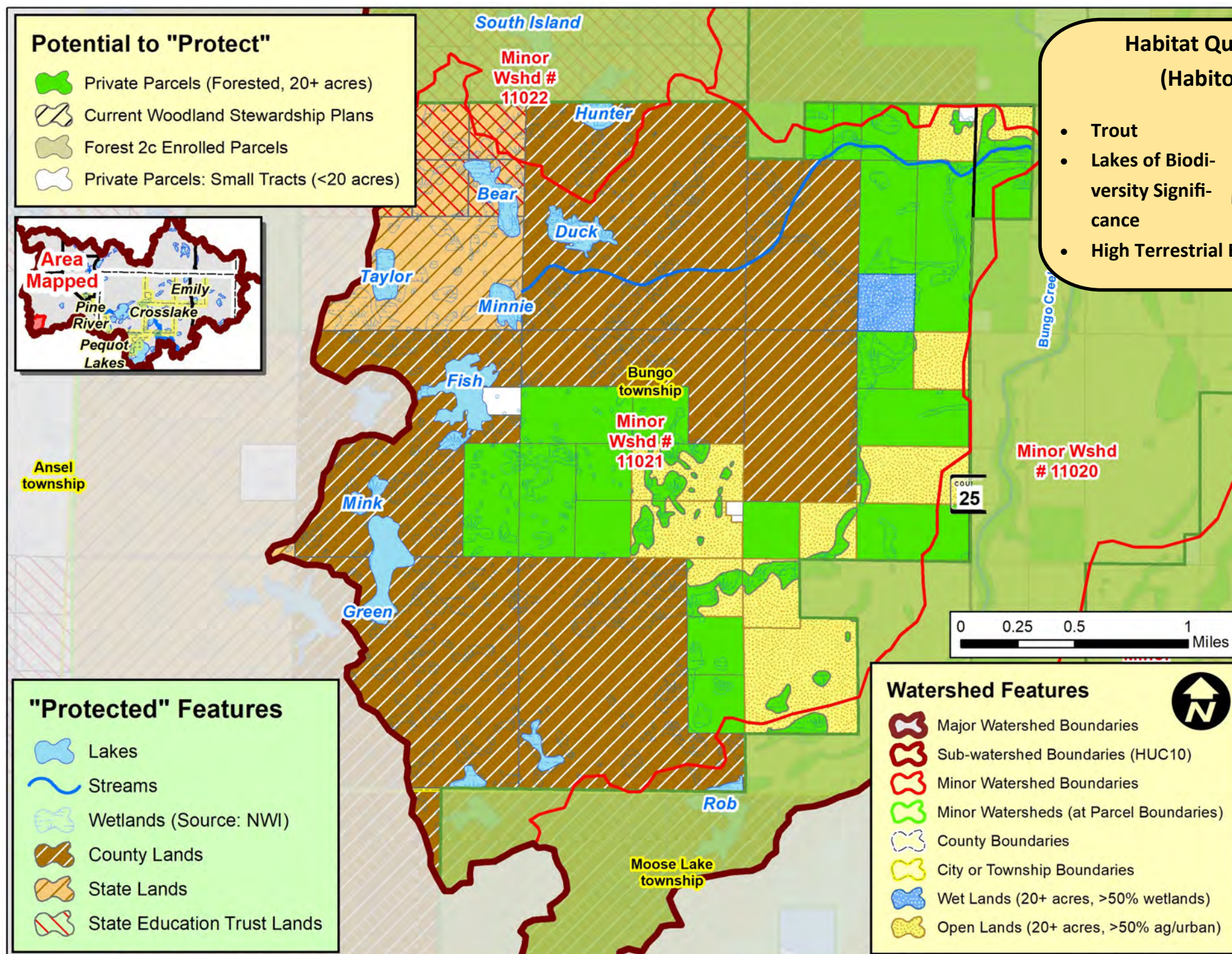
* Quality is locally determined and can include other features, including groundwater resources. For this project, quality also included:

- Outstanding Resource Value Resources (MPCA)
- Old Growth Forests (DNR)
- Lakes with Exceptional IBI Scores (DNR)
- Drinking Water Supply Management Areas (MDH)
- High or Outstanding Wildlife Action Network Score (DNR)

Implementation Toolbox

| Plan It! | Improve It! | Manage It! | Buy It! |
|---|---|--|---|
| General Advice & Assistance <ul style="list-style-type: none">FactsheetsPoster / MailersWorkshopsWebsite / Social Media | Specific Advice & Assistance <ul style="list-style-type: none">Site VisitsPlansLandscape StewardshipForest Stewardship Projects | Grants & Cost-share Projects <ul style="list-style-type: none">Tree PlantingBud CappingTimber Stand Improvement (Thinning) Forest Management <ul style="list-style-type: none">Timber SalesHigh Priority AreasClean Water/Habitat Fund | Local Land Use <ul style="list-style-type: none">Riparian BuffersVoluntary Site Level GuidelinesZoning & Official Controls Incentive Programs to Enroll Land <ul style="list-style-type: none">SFIA2C ForestCRP Conservation Easements <ul style="list-style-type: none">DonatedPurchased Fee Title Public Land Acquisition <ul style="list-style-type: none">FederalStateCounty |
| Options | | | |
| Lower Costs, Less Permanent | | Higher Costs, More Permanent | |

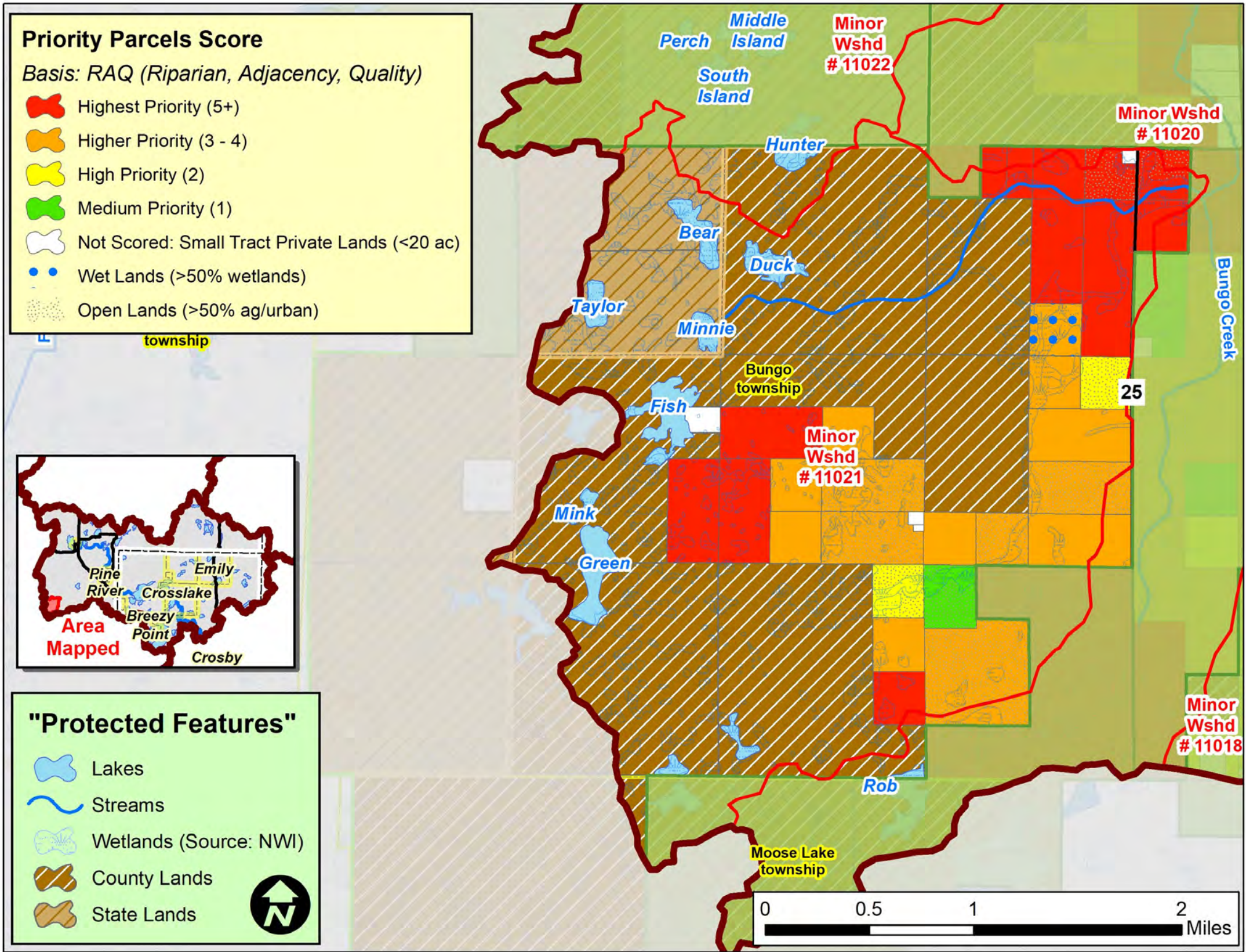
What is the Potential to Protect the Tributary to Bungo Cr. Minor Watershed (Minor #11021)?



Implementation Toolbox

| Plan It! | Improve It! | Manage It! | Buy It! |
|--|--|---|---|
| General Advice & Assistance <ul style="list-style-type: none"> Factsheets Poster / Mailers Workshops Website / Social Media | Specific Advice & Assistance <ul style="list-style-type: none"> Site Visits Plans: <ul style="list-style-type: none"> Landscape Stewardship Forest Stewardship Projects | Grants & Cost-share Projects <ul style="list-style-type: none"> Tree Planting Bud Capping Timber Stand Improvement (Thinning) Forest Management <ul style="list-style-type: none"> Timber Sales High Priority Areas: <ul style="list-style-type: none"> Clean Water/Habitat Fund | Local Land Use <ul style="list-style-type: none"> Riparian Buffers Voluntary Site Level Guidelines Zoning & Official Controls Incentive Programs to Enroll Land <ul style="list-style-type: none"> SFIA 2C Forest CRP |
| | | | Conservation Easements <ul style="list-style-type: none"> Donated Purchased Fee Title Public Land Acquisition <ul style="list-style-type: none"> Federal State County |
| <p>Lower Costs, Less Permanent</p> <p>Options</p> <p>Higher Costs, More Permanent</p> | | | |

RAQ Scoring for Parcels in the Tributary to Bungo Cr. Minor Watershed (Minor #11021)



| Scoring Criteria: | | |
|-------------------|---|--|
| Riparian | 3 | Riparian |
| | 2 | Non-riparian: Shoreland (1 parcel back) |
| | 1 | 2 parcels back |
| Adjacency | 3 | 2 sides touching public land |
| | 2 | 1 side touching public land |
| | 1 | One parcel removed from public land or touching parcel with SFIA or Easement |
| Quality* | 3 | 1 point for each feature that the parcel touches: such as High or Outstanding Biodiversity (upl. or aqu.), Wild Rice L, Cisco L, Trout L/Streams, etc. |
| | 2 | |
| | 1 | |

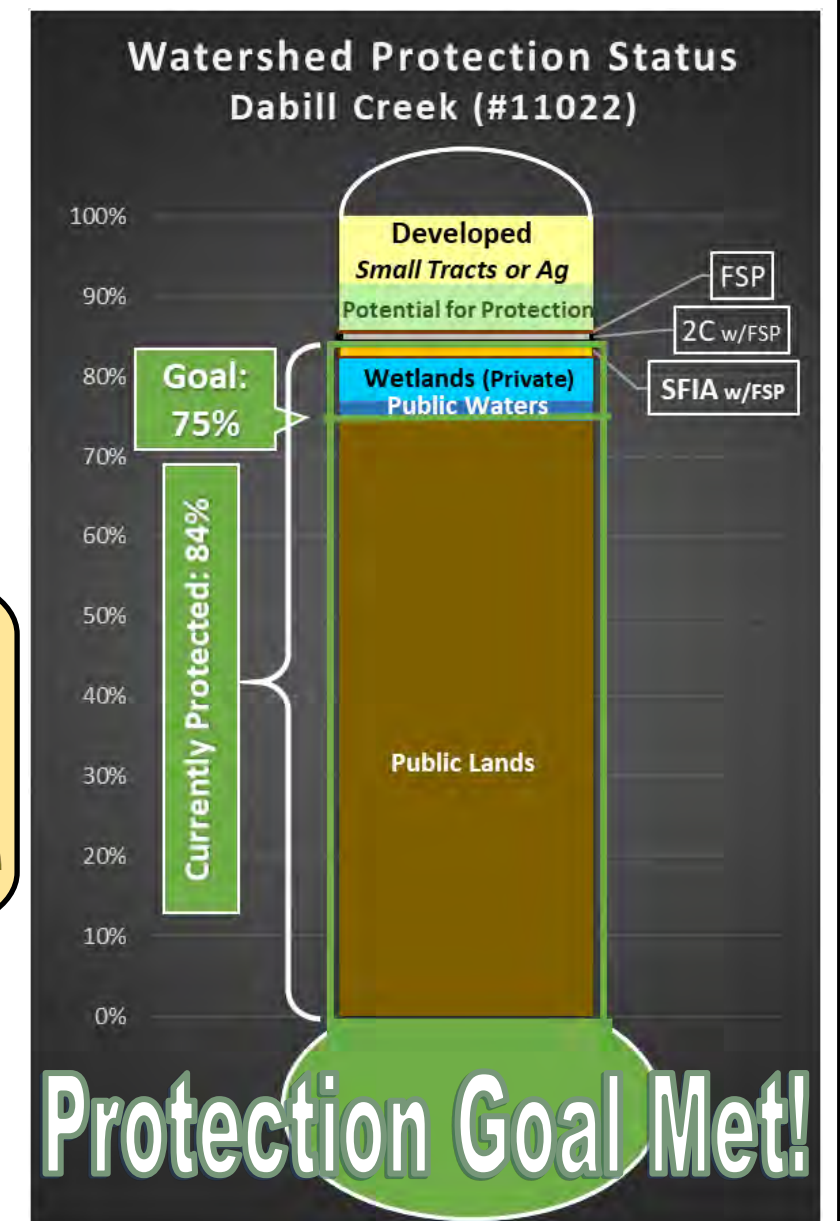
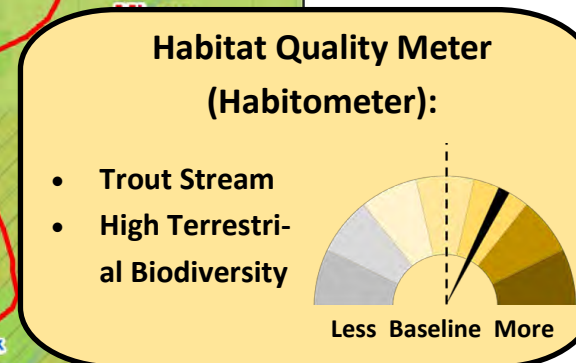
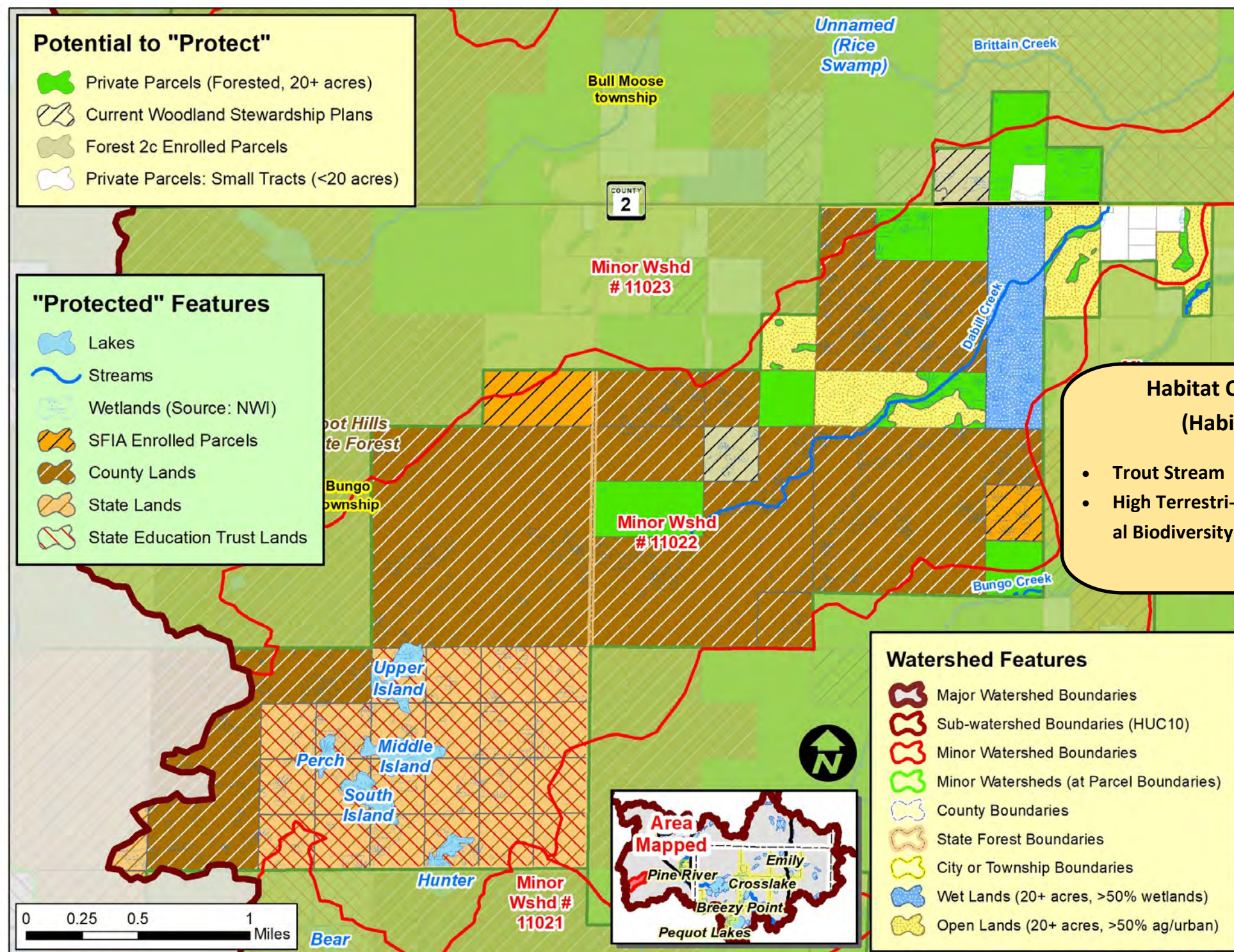
* Quality is locally determined and can include other features, including groundwater resources. For this project, quality also included:

- Outstanding Resource Value Resources (MPCA)
- Old Growth Forests (DNR)
- Lakes with Exceptional IBI Scores (DNR)
- Drinking Water Supply Management Areas (MDH)
- High or Outstanding Wildlife Action Network Score (DNR)

Implementation Toolbox

| Plan It! | Improve It! | Manage It! | Buy It! |
|---|---|--|---|
| General Advice & Assistance <ul style="list-style-type: none">FactsheetsPoster / MailersWorkshopsWebsite / Social Media | Specific Advice & Assistance <ul style="list-style-type: none">Site VisitsPlansLandscape StewardshipForest Stewardship Projects | Grants & Cost-share Projects <ul style="list-style-type: none">Tree PlantingBud CappingTimber Stand Improvement (Thinning) Forest Management <ul style="list-style-type: none">Timber SalesHigh Priority AreasClean Water/Habitat Fund | Local Land Use <ul style="list-style-type: none">Riparian BuffersVoluntary Site Level GuidelinesZoning & Official Controls Incentive Programs to Enroll Land <ul style="list-style-type: none">SFIA2C ForestCRP Conservation Easements <ul style="list-style-type: none">DonatedPurchased Fee Title Public Land Acquisition <ul style="list-style-type: none">FederalStateCounty |
| Options | | | |
| Lower Costs, Less Permanent | | Higher Costs, More Permanent | |

What is the Potential to Protect the Dabill Creek Minor Watershed (Minor #11022)?

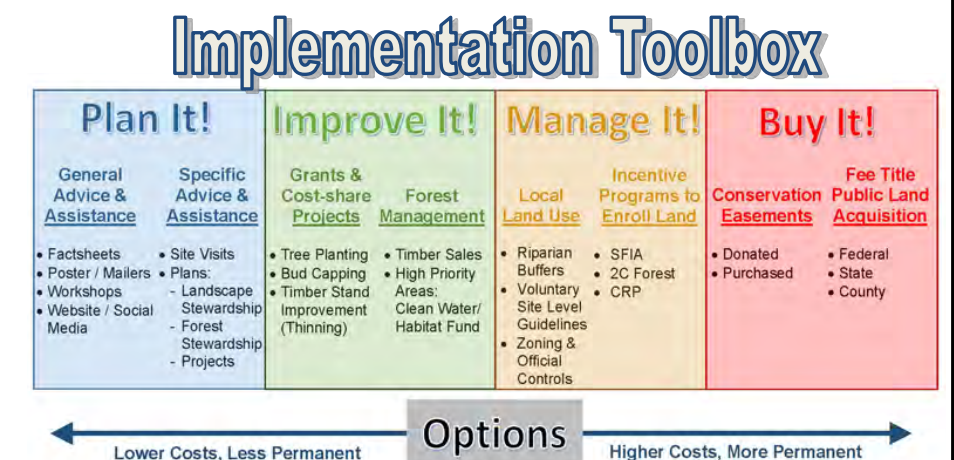
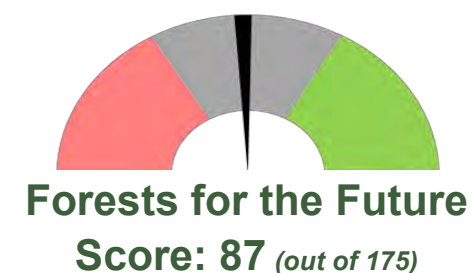


Water Quality Trends:

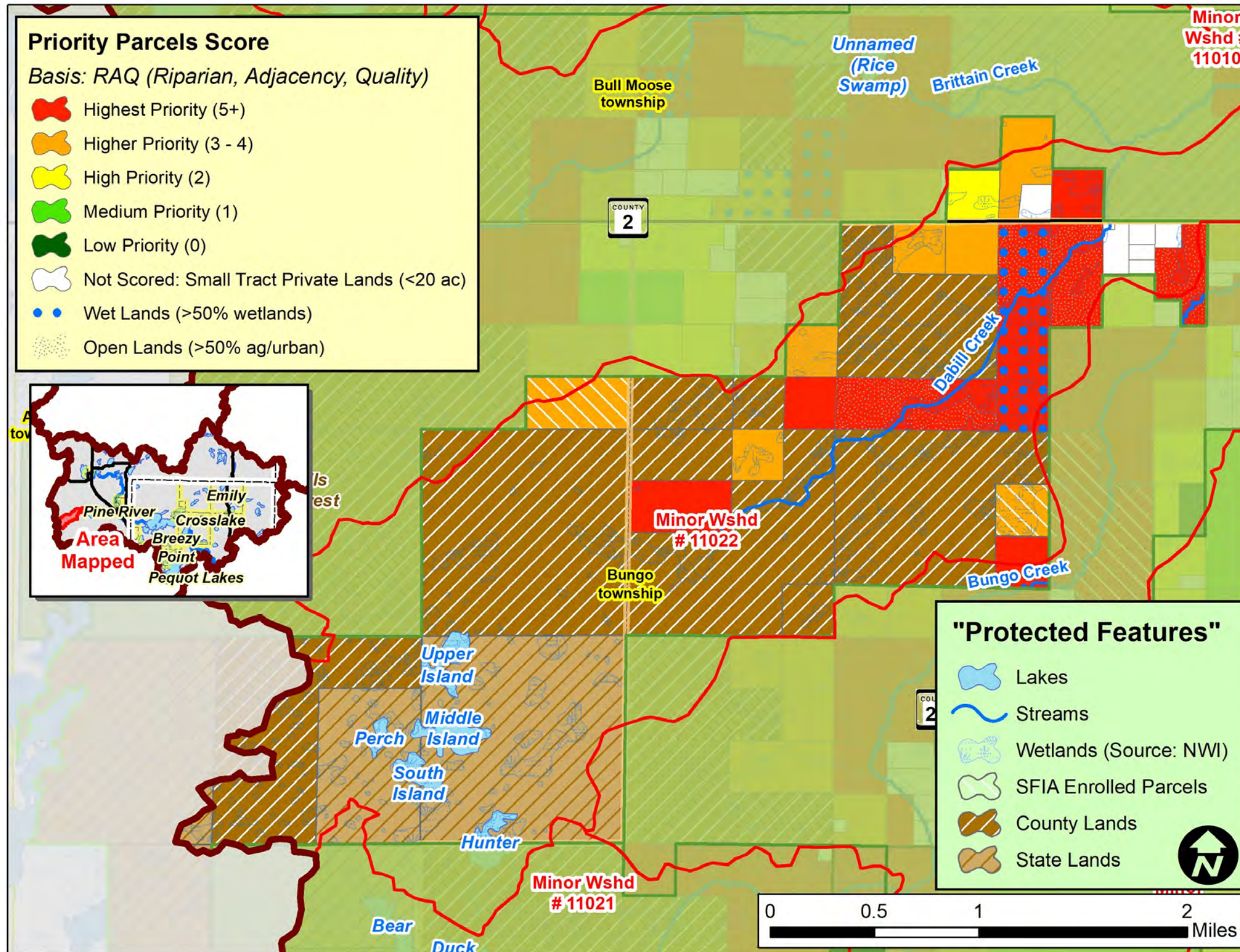
Improving: None

Declining/Impaired: None

Stable (No Trend): None



RAQ Scoring for Parcels in the Dabill Creek Minor Watershed (Minor #11022)



| Scoring Criteria: | | |
|-------------------|---|--|
| Riparian | 3 | Riparian |
| | 2 | Non-riparian: Shoreland (1 parcel back) |
| | 1 | 2 parcels back |
| Adjacency | 3 | 2 sides touching public land |
| | 2 | 1 side touching public land |
| | 1 | One parcel removed from public land or touching parcel with SFIA or Easement |
| Quality* | 3 | 1 point for each feature that the parcel touches: such as High or Outstanding Biodiversity (upl. or aqu.), Wild Rice L, Cisco L, Trout L/Streams, etc. |
| | 2 | |
| | 1 | |

* Quality is locally determined and can include other features, including groundwater resources. For this project, quality also included:


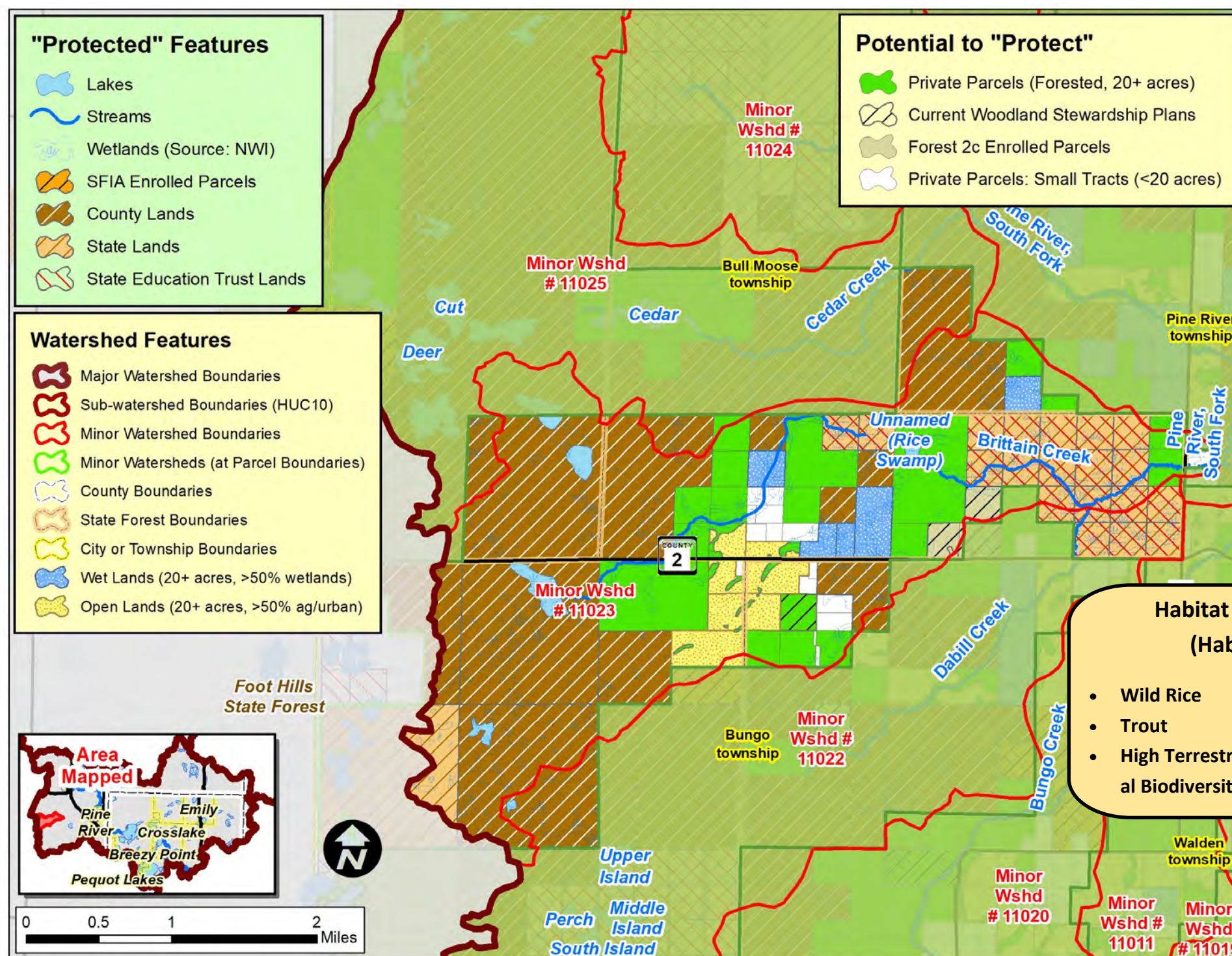
- Outstanding Resource Value Resources (MPCA)
- Old Growth Forests (DNR)
- Lakes with Exceptional IBI Scores (DNR)
- Drinking Water Supply Management Areas (MDH)
- High or Outstanding Wildlife Action Network Score (DNR)

Implementation Toolbox

| Plan It! | Improve It! | Manage It! | Buy It! |
|---|---|---|---|
| General Advice & Assistance • Factsheets • Poster / Mailers • Workshops • Website / Social Media | Specific Advice & Assistance • Site Visits • Plans • Landscape Stewardship • Forest Stewardship Projects | Grants & Cost-share Projects • Tree Planting • Bud Capping • Timber Stand Improvement (Thinning) Forest Management • Timber Sales • High Priority Areas • Clean Water/Habitat Fund | Local Land Use • Riparian Buffers • Voluntary Site Level Guidelines • Zoning & Official Controls Incentive Programs to Enroll Land • SFIA • 2C Forest • CRP Conservation Easements • Donated • Purchased Public Land Acquisition • Federal • State • County |

Options: Lower Costs, Less Permanent → Higher Costs, More Permanent

What is the Potential to Protect the Brittan Creek Minor Watershed (Minor #11023)?



Water Quality Trends:

Improving: None

Declining/Impaired: None

Stable (No Trend): None

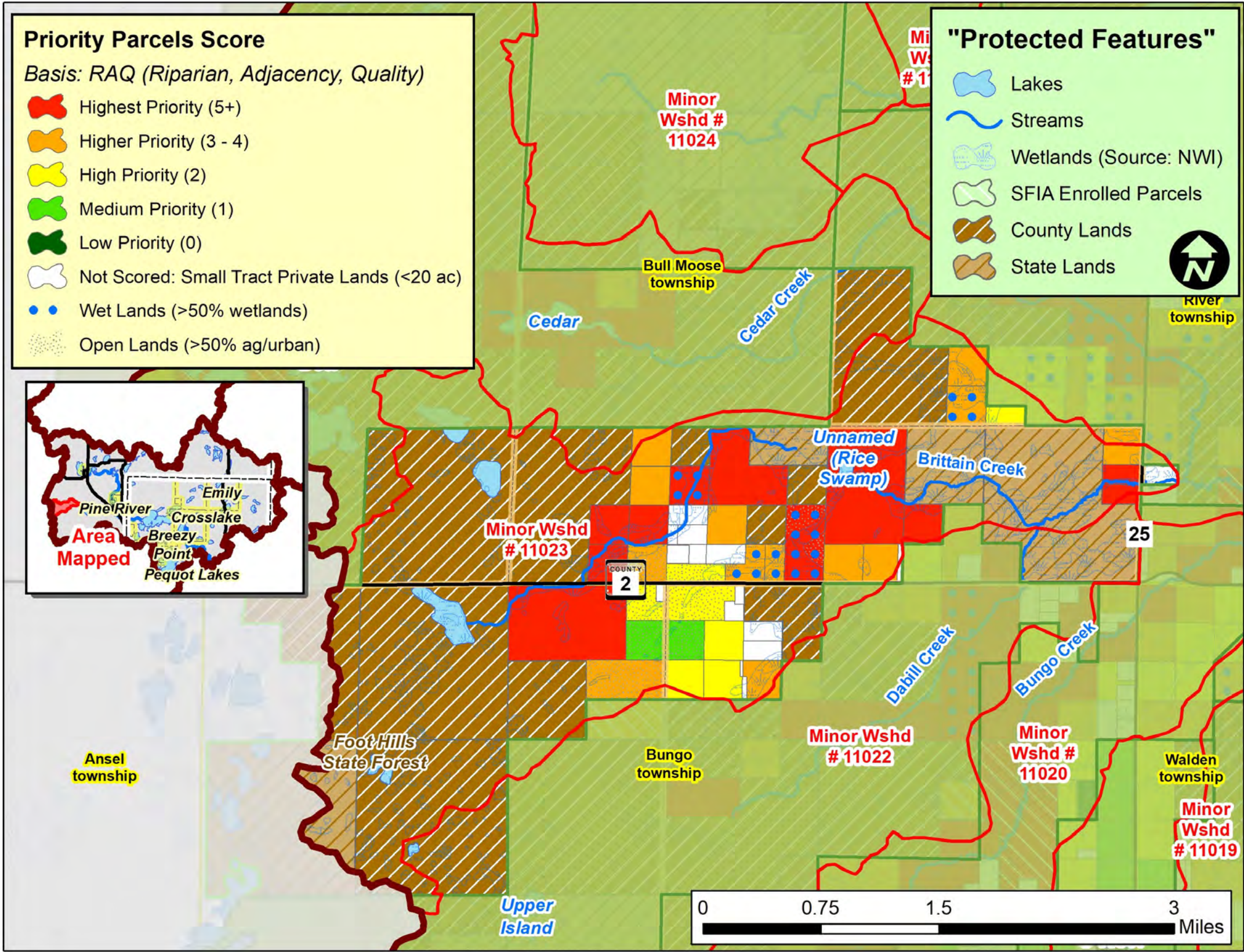


Implementation Toolbox

| Plan It! | Improve It! | Manage It! | Buy It! |
|--|--|--|--|
| General Advice & Assistance <ul style="list-style-type: none"> Factsheets Poster / Mailers Workshops Website / Social Media | Specific Advice & Assistance <ul style="list-style-type: none"> Plans: <ul style="list-style-type: none"> Landscape Stewardship Forest Stewardship Projects Site Visits | Grants & Cost-share Projects <ul style="list-style-type: none"> Tree Planting Bud Capping Timber Stand Improvement (Thinning) Forest Management <ul style="list-style-type: none"> Timber Sales High Priority Areas: Clean Water/Habitat Fund | Local Land Use <ul style="list-style-type: none"> Riparian Buffers Voluntary Site Level Guidelines Zoning & Official Controls Incentive Programs to Enroll Land <ul style="list-style-type: none"> SFIA 2C Forest CRP Conservation Easements <ul style="list-style-type: none"> Donated Purchased Fee Title Public Land Acquisition <ul style="list-style-type: none"> Federal State County |

Options: Lower Costs, Less Permanent → Higher Costs, More Permanent

RAQ Scoring for Parcels in the Brittan Creek Minor Watershed (Minor #11023)



| Scoring Criteria: | | |
|-------------------|---|--|
| Riparian | 3 | Riparian |
| | 2 | Non-riparian: Shoreland (1 parcel back) |
| | 1 | 2 parcels back |
| Adjacency | 3 | 2 sides touching public land |
| | 2 | 1 side touching public land |
| | 1 | One parcel removed from public land or touching parcel with SFIA or Easement |
| Quality* | 3 | 1 point for each feature that the parcel touches: such as High or Outstanding Biodiversity (upl. or aqu.), Wild Rice L, Cisco L, Trout L/Streams, etc. |
| | 2 | |
| | 1 | |

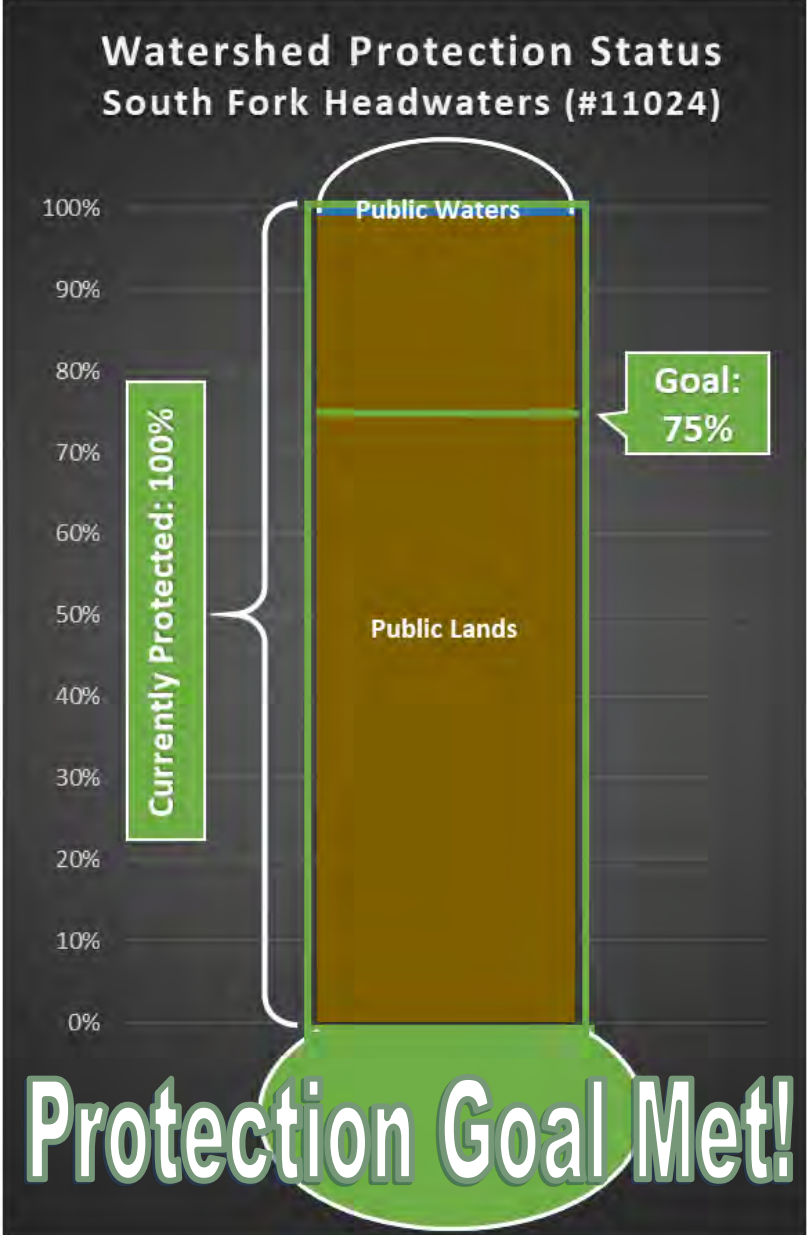
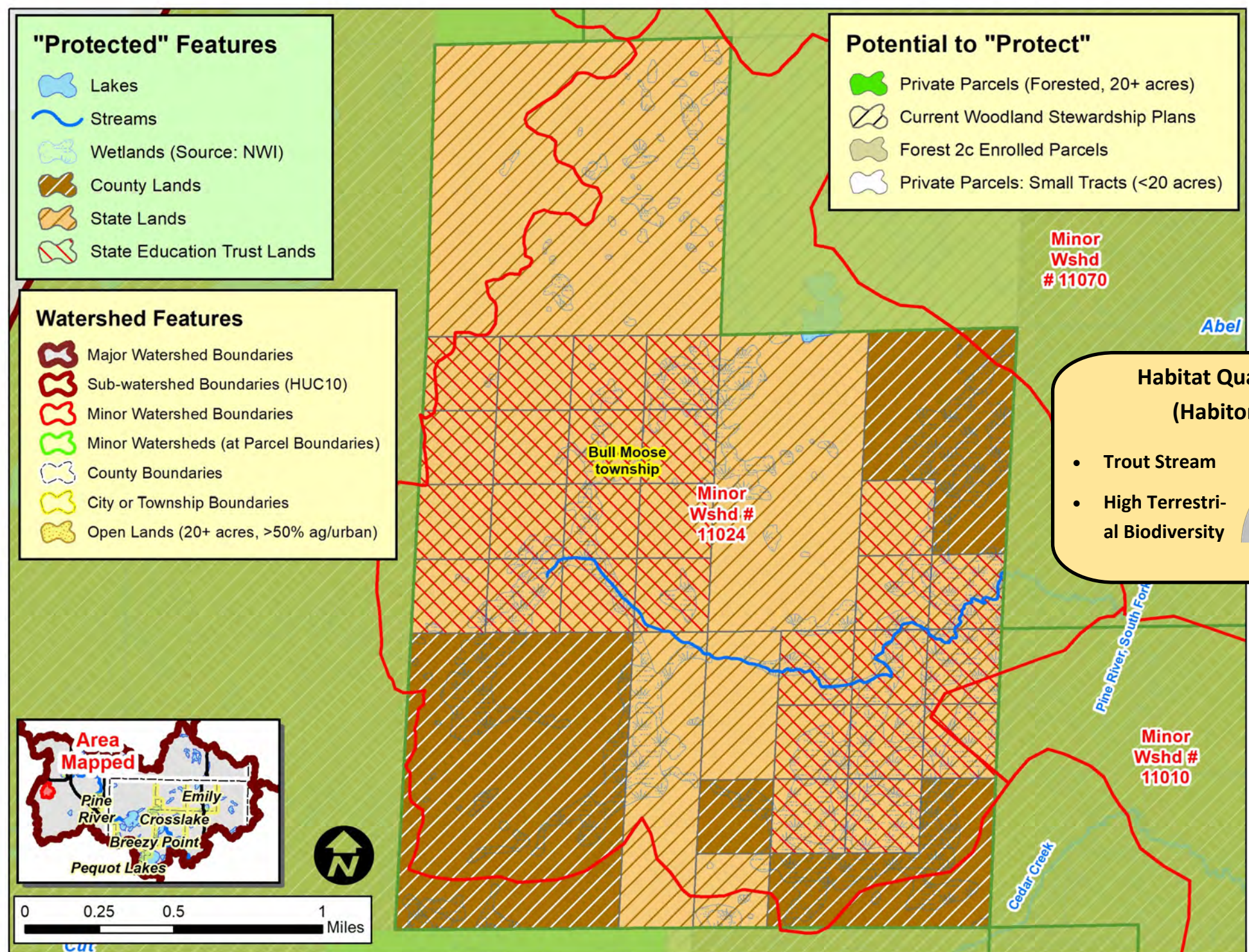
* Quality is locally determined and can include other features, including groundwater resources. For this project, quality also included:

- Outstanding Resource Value Resources (MPCA)
- Old Growth Forests (DNR)
- Lakes with Exceptional IBI Scores (DNR)
- Drinking Water Supply Management Areas (MDH)
- High or Outstanding Wildlife Action Network Score (DNR)

Implementation Toolbox

| Plan It! | Improve It! | Manage It! | Buy It! |
|---|---|--|---|
| General Advice & Assistance <ul style="list-style-type: none">FactsheetsPoster / MailersWorkshopsWebsite / Social Media | Specific Advice & Assistance <ul style="list-style-type: none">Site VisitsPlansLandscape StewardshipForest Stewardship Projects | Grants & Cost-share Projects <ul style="list-style-type: none">Tree PlantingBud CappingTimber Stand Improvement (Thinning) Forest Management <ul style="list-style-type: none">Timber SalesHigh Priority AreasClean Water/Habitat Fund | Local Land Use <ul style="list-style-type: none">Riparian BuffersVoluntary Site Level GuidelinesZoning & Official Controls Incentive Programs to Enroll Land <ul style="list-style-type: none">SFIA2C ForestCRP Conservation Easements <ul style="list-style-type: none">DonatedPurchased Fee Title Public Land Acquisition <ul style="list-style-type: none">FederalStateCounty |
| Options | | | |
| Lower Costs, Less Permanent | | Higher Costs, More Permanent | |

What is the Potential to Protect the South Fork Headwaters Minor Watershed (Minor #11024)?



Protection



Land Use Disturbance

Water Quality Trends:

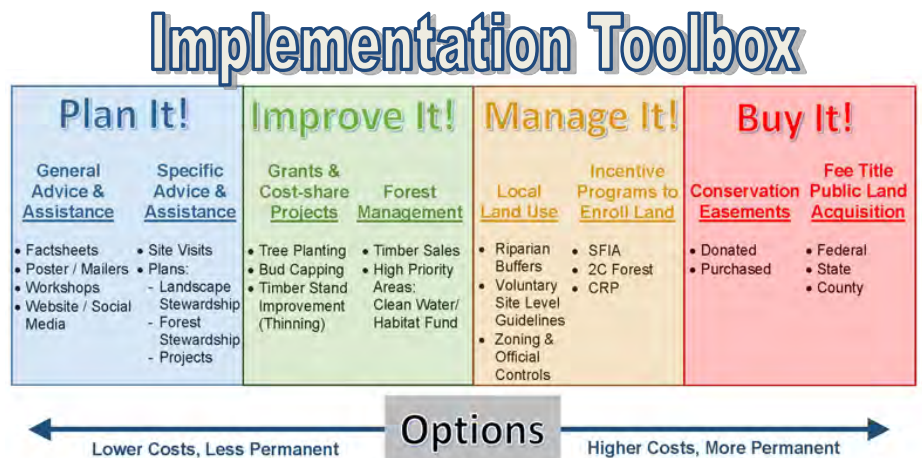
Improving: None

Declining/Impaired: None

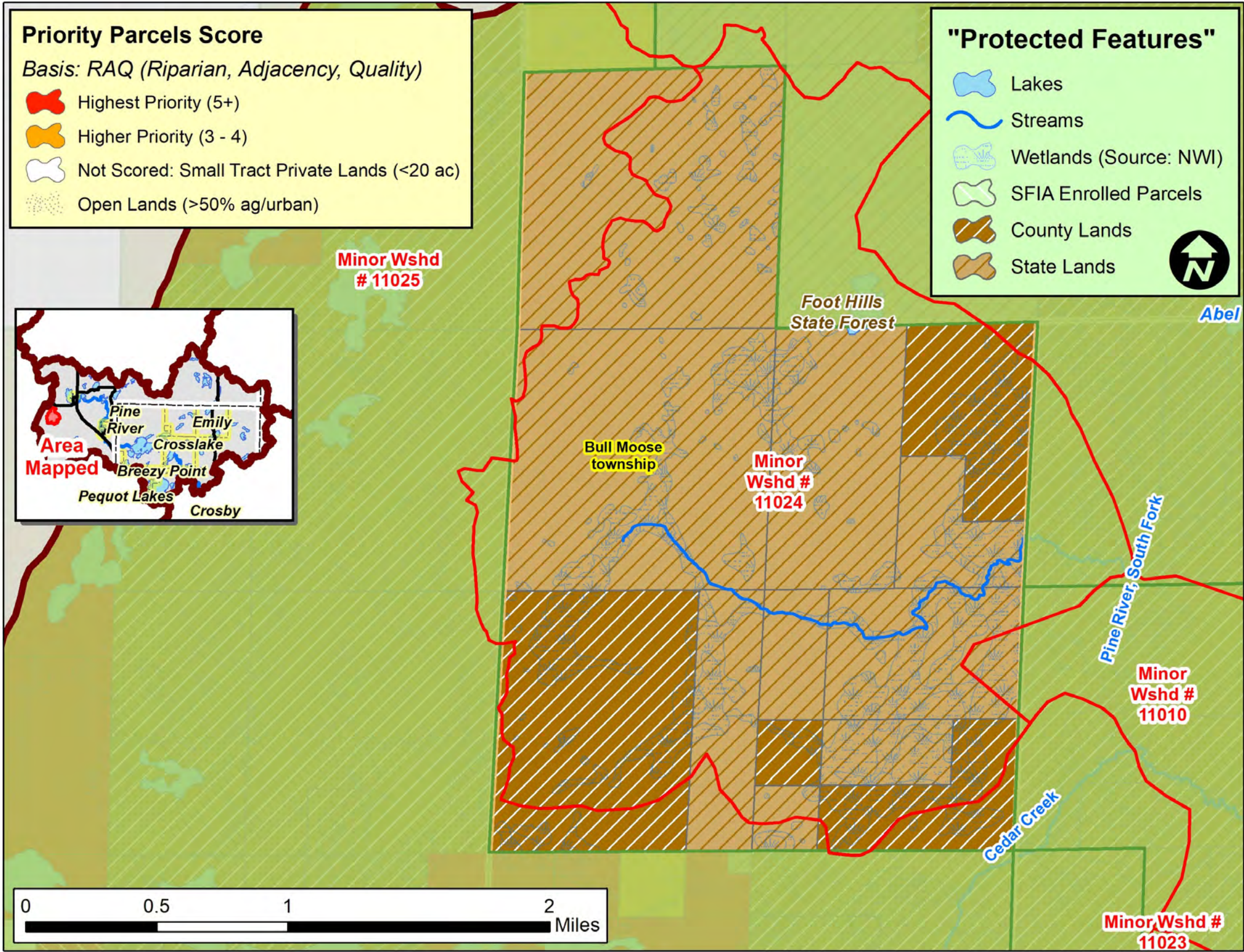
Stable (No Trend): None



Forests for the Future
Score: 97 (out of 175)



RAQ Scoring for Parcels in the South Fork Headwaters Minor Watershed (Minor #11024)



| Scoring Criteria: | | |
|-------------------|---|--|
| Riparian | 3 | Riparian |
| | 2 | Non-riparian: Shoreland (1 parcel back) |
| | 1 | 2 parcels back |
| Adjacency | 3 | 2 sides touching public land |
| | 2 | 1 side touching public land |
| | 1 | One parcel removed from public land or touching parcel with SFIA or Easement |
| Quality* | 3 | 1 point for each feature that the parcel touches: such as High or Outstanding Biodiversity (upl. or aqu.), Wild Rice L, Cisco L, Trout L/Streams, etc. |
| | 2 | |
| | 1 | |

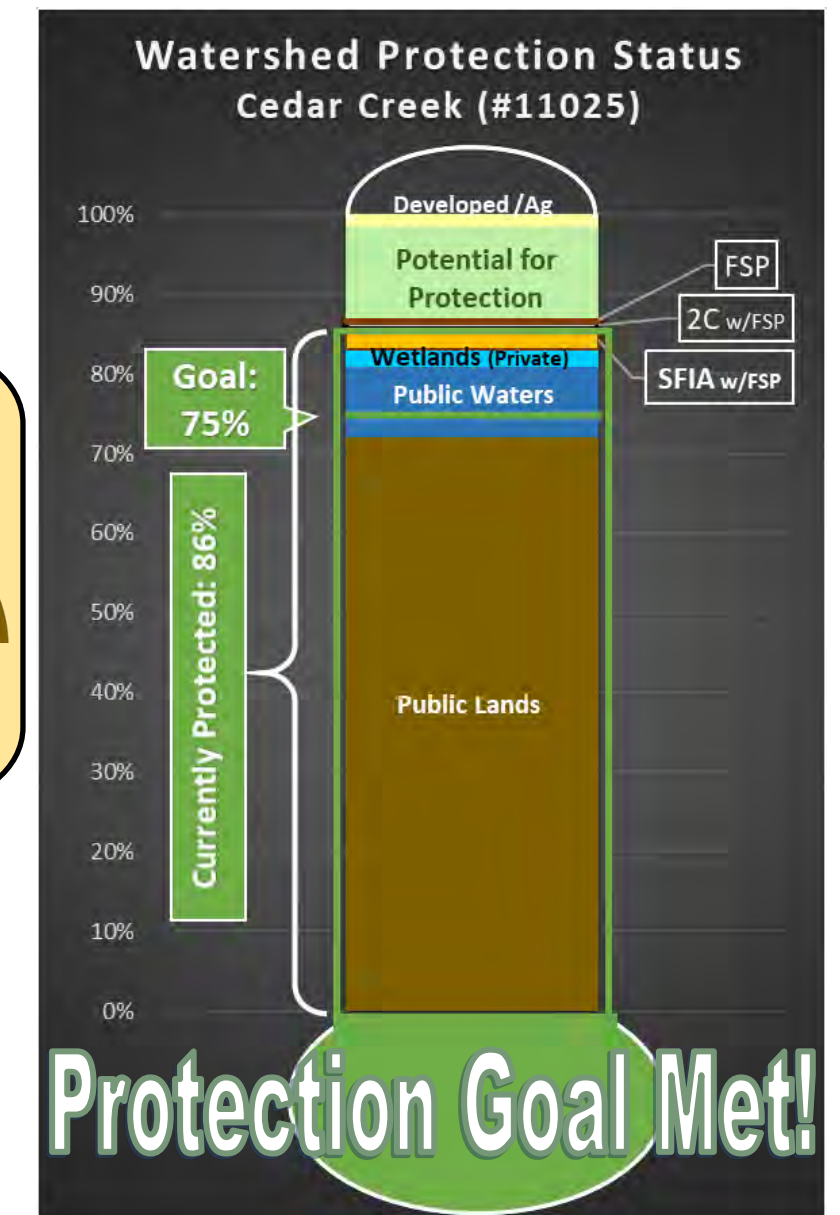
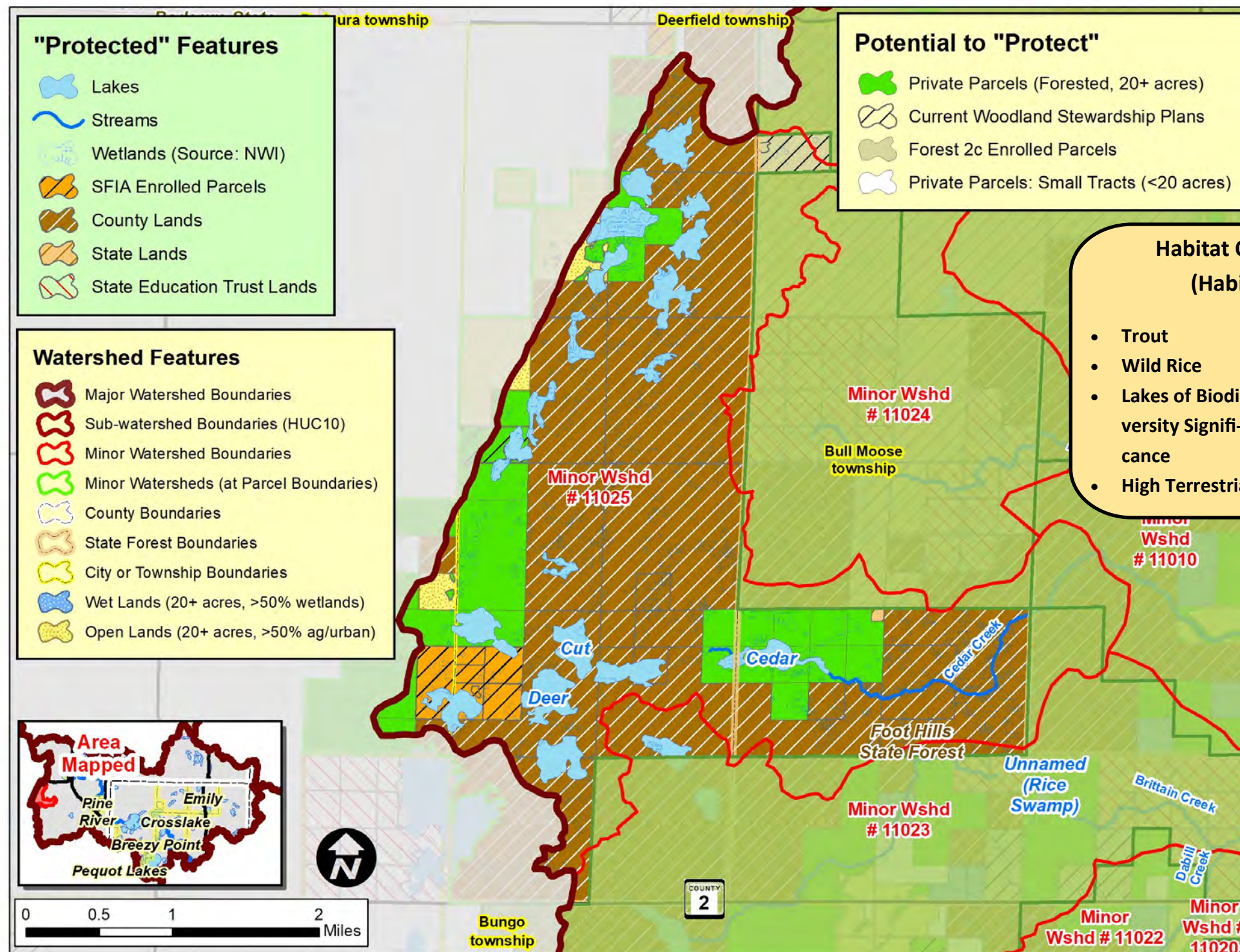
* Quality is locally determined and can include other features, including groundwater resources. For this project, quality also included:

- Outstanding Resource Value Resources (MPCA)
- Old Growth Forests (DNR)
- Lakes with Exceptional IBI Scores (DNR)
- Drinking Water Supply Management Areas (MDH)
- High or Outstanding Wildlife Action Network Score (DNR)

Implementation Toolbox

| Plan It! | Improve It! | Manage It! | Buy It! |
|---|---|--|---|
| General Advice & Assistance <ul style="list-style-type: none">FactsheetsPoster / MailersWorkshopsWebsite / Social Media | Specific Advice & Assistance <ul style="list-style-type: none">Site VisitsPlansLandscape StewardshipForest Stewardship Projects | Grants & Cost-share Projects <ul style="list-style-type: none">Tree PlantingBud CappingTimber Stand Improvement (Thinning) Forest Management <ul style="list-style-type: none">Timber SalesHigh Priority AreasClean Water/Habitat Fund | Local Land Use <ul style="list-style-type: none">Riparian BuffersVoluntary Site Level GuidelinesZoning & Official Controls Incentive Programs to Enroll Land <ul style="list-style-type: none">SFIA2C ForestCRP Conservation Easements <ul style="list-style-type: none">DonatedPurchased Fee Title Public Land Acquisition <ul style="list-style-type: none">FederalStateCounty |
| Options | | | |
| Lower Costs, Less Permanent | | Higher Costs, More Permanent | |

What is the Potential to Protect the Cedar Creek Minor Watershed (Minor #11025)?

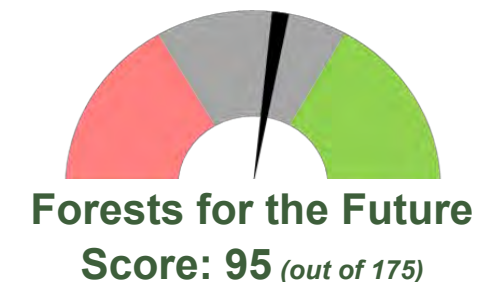


Water Quality Trends:

Improving: None

Declining/Impaired: None

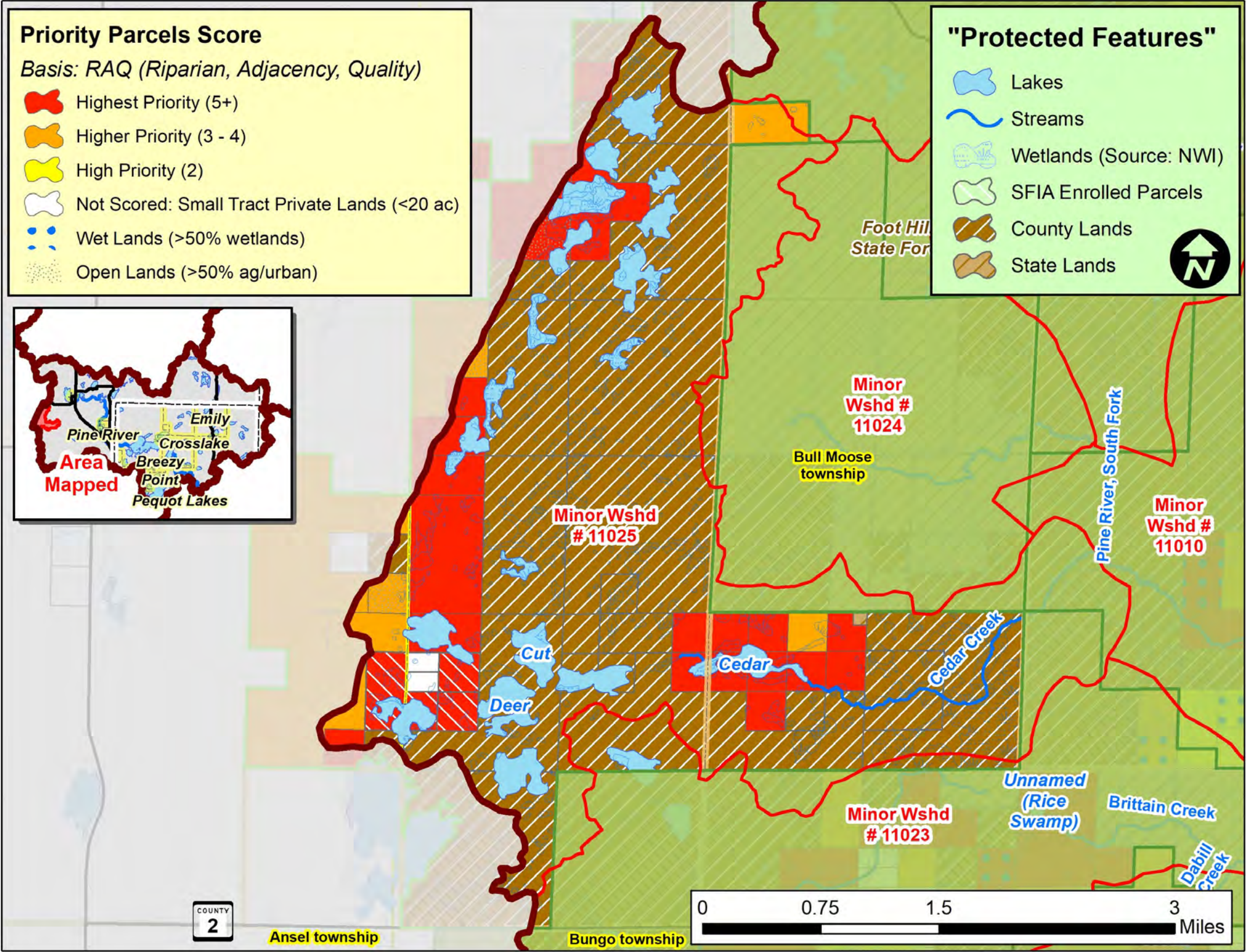
Stable (No Trend): None



Implementation Toolbox

| Plan It! | Improve It! | Manage It! | Buy It! |
|--|--|--|---|
| General Advice & Assistance <ul style="list-style-type: none"> Factsheets Poster / Mailers Workshops Website / Social Media | Specific Advice & Assistance <ul style="list-style-type: none"> Plans: <ul style="list-style-type: none"> Landscaping Forest Stewardship Forest Stewardship Projects | Grants & Cost-share Projects <ul style="list-style-type: none"> Tree Planting Bud Capping Timber Stand Improvement (Thinning) Forest Management <ul style="list-style-type: none"> Timber Sales High Priority Areas: Clean Water/Habitat Fund | Local Land Use <ul style="list-style-type: none"> Riparian Buffers Voluntary Site Level Guidelines Zoning & Official Controls Incentive Programs to Enroll Land <ul style="list-style-type: none"> SFIA 2C Forest CRP |
| | | | Conservation Easements <ul style="list-style-type: none"> Donated Purchased Fee Title Public Land Acquisition <ul style="list-style-type: none"> Federal State County |
| <p>Lower Costs, Less Permanent Options Higher Costs, More Permanent</p> | | | |

RAQ Scoring for Parcels in the Cedar Creek Minor Watershed (Minor #11025)



| Scoring Criteria: | | |
|-------------------|---|--|
| Riparian | 3 | Riparian |
| | 2 | Non-riparian: Shoreland (1 parcel back) |
| | 1 | 2 parcels back |
| Adjacency | 3 | 2 sides touching public land |
| | 2 | 1 side touching public land |
| | 1 | One parcel removed from public land or touching parcel with SFIA or Easement |
| Quality* | 3 | 1 point for each feature that the parcel touches: such as High or Outstanding Biodiversity (upl. or aqu.), Wild Rice L, Cisco L, Trout L/Streams, etc. |
| | 2 | |
| | 1 | |

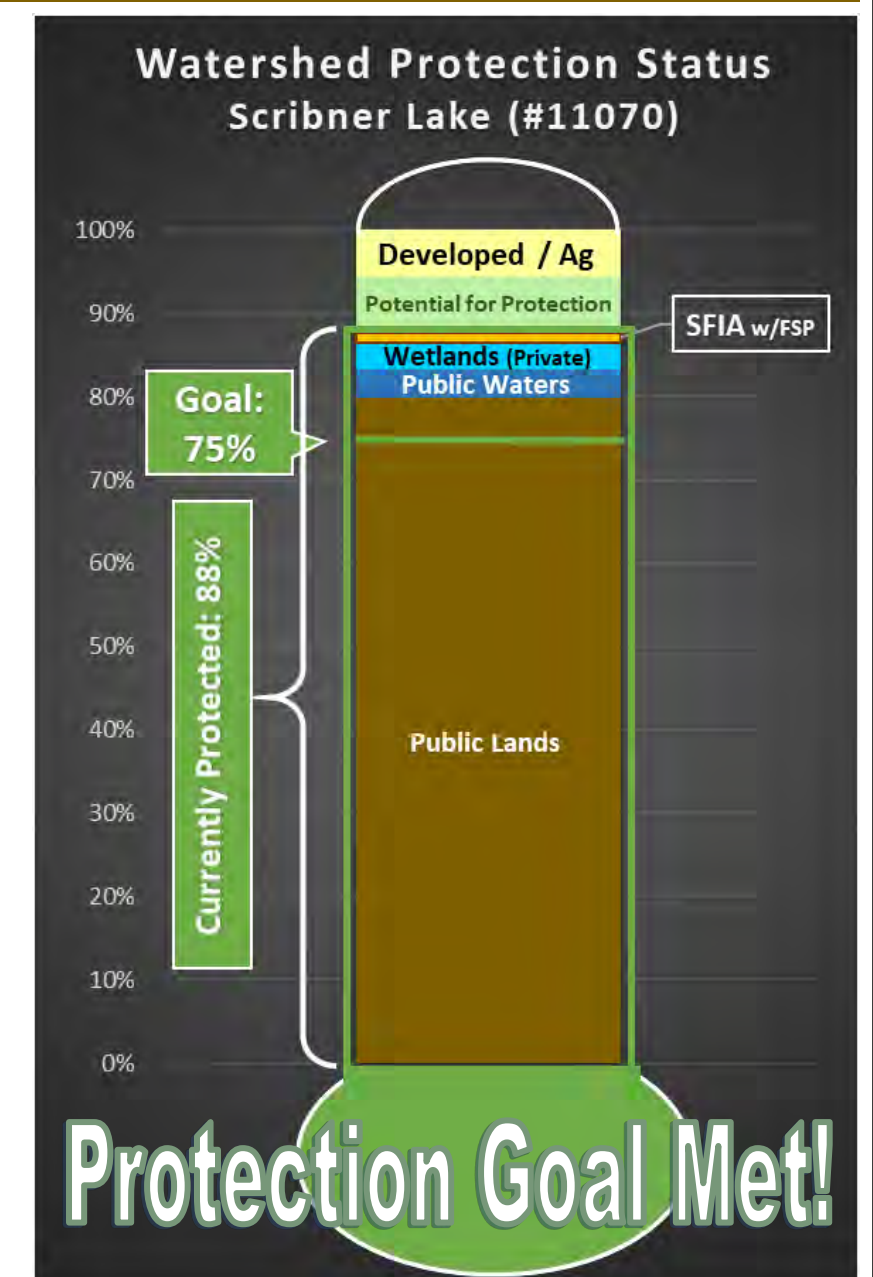
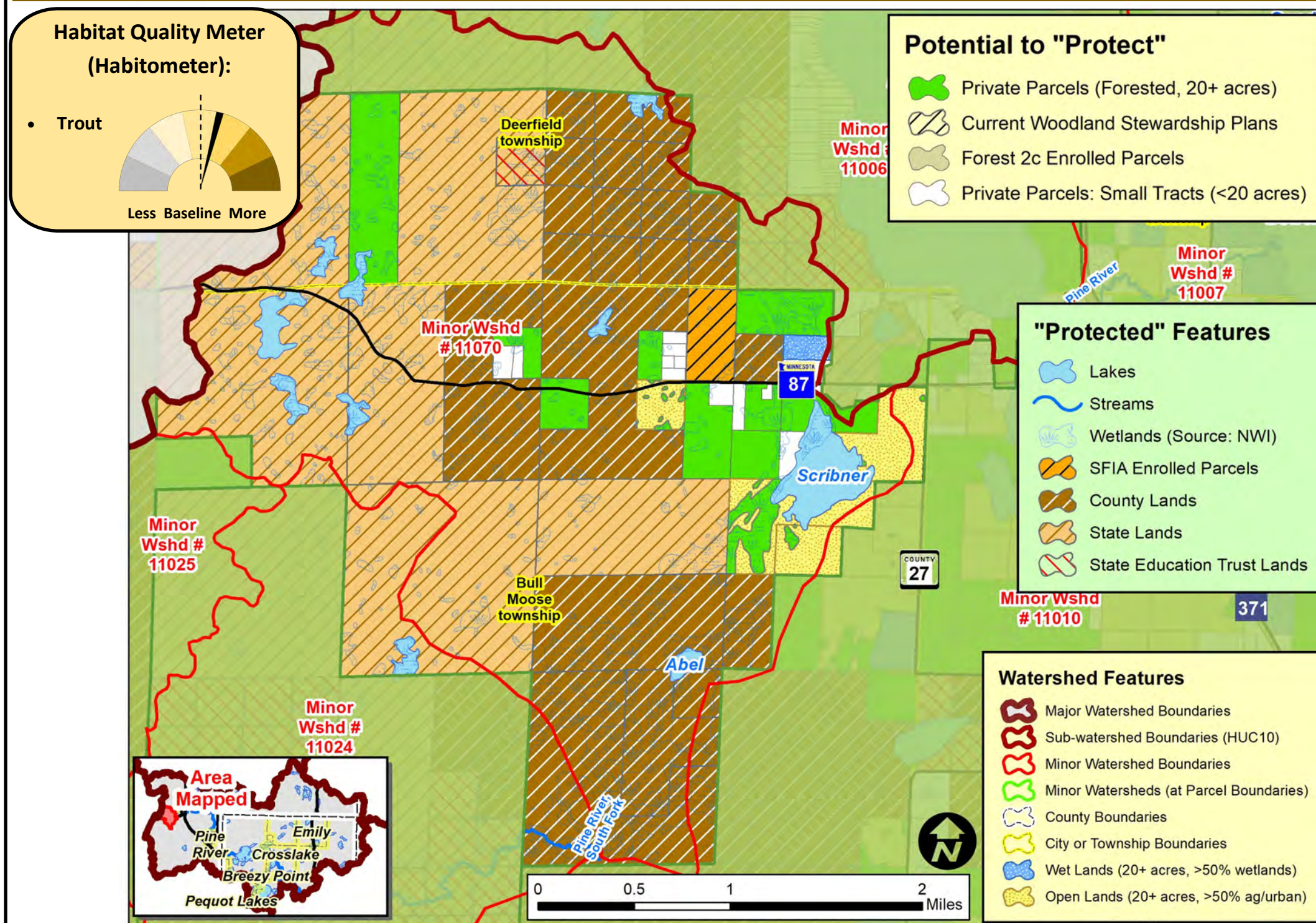
* Quality is locally determined and can include other features, including groundwater resources. For this project, quality also included:

- Outstanding Resource Value Resources (MPCA)
- Old Growth Forests (DNR)
- Lakes with Exceptional IBI Scores (DNR)
- Drinking Water Supply Management Areas (MDH)
- High or Outstanding Wildlife Action Network Score (DNR)

Implementation Toolbox

| Plan It! | Improve It! | Manage It! | Buy It! |
|---|---|--|---|
| General Advice & Assistance <ul style="list-style-type: none">FactsheetsPoster / MailersWorkshopsWebsite / Social Media | Specific Advice & Assistance <ul style="list-style-type: none">Site VisitsPlansLandscape StewardshipForest Stewardship Projects | Grants & Cost-share Projects <ul style="list-style-type: none">Tree PlantingBud CappingTimber Stand Improvement (Thinning) Forest Management <ul style="list-style-type: none">Timber SalesHigh Priority AreasClean Water/Habitat Fund | Local Land Use <ul style="list-style-type: none">Riparian BuffersVoluntary Site Level GuidelinesZoning & Official Controls Incentive Programs to Enroll Land <ul style="list-style-type: none">SFIA2C ForestCRP Conservation Easements <ul style="list-style-type: none">DonatedPurchased Fee Title Public Land Acquisition <ul style="list-style-type: none">FederalStateCounty |
| Options | | | |
| Lower Costs, Less Permanent | | Higher Costs, More Permanent | |

What is the Potential to Protect the Scribner Lake Minor Watershed (Minor #11070)?

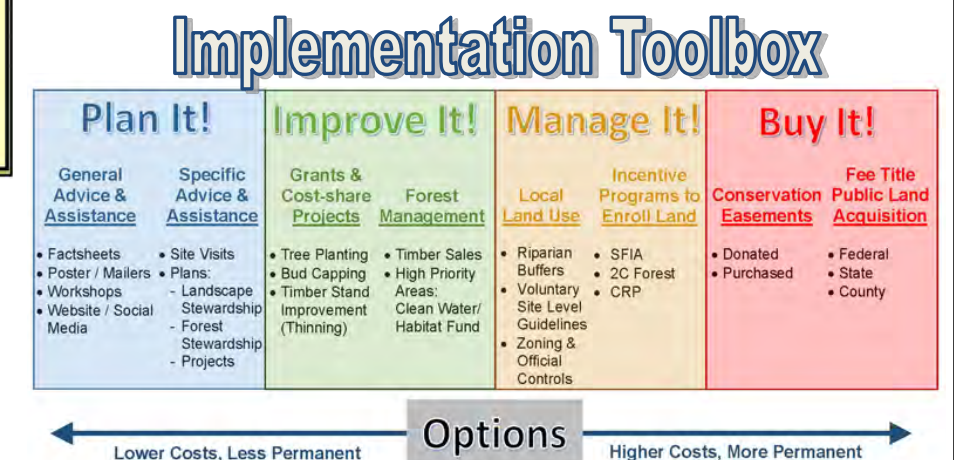


Water Quality Trends:

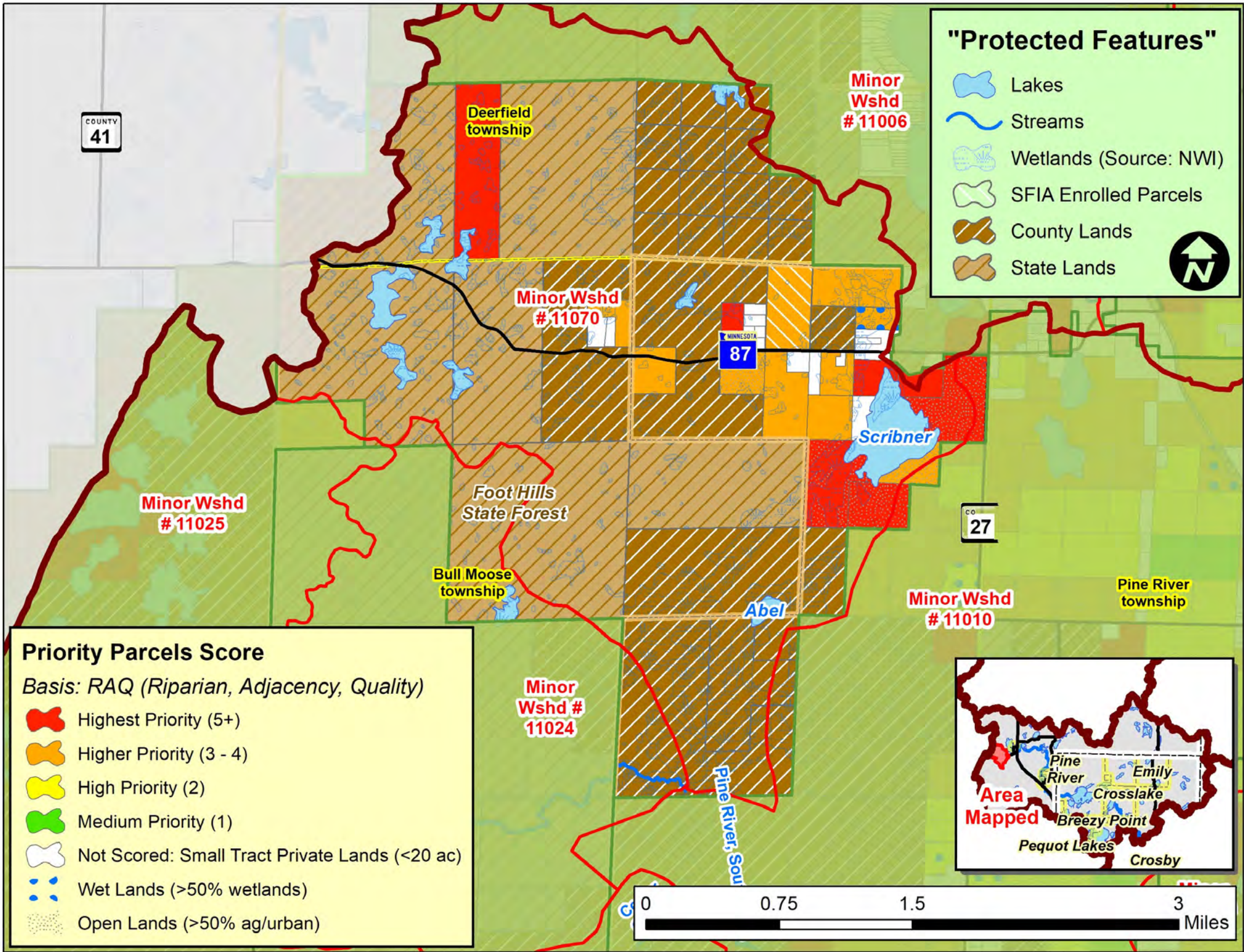
Improving: None

Declining/Impaired: None

Stable (No Trend): None



RAQ Scoring for Parcels in the Scribner Lake Minor Watershed (Minor #11070)



| Scoring Criteria: | | |
|-------------------|---|--|
| Riparian | 3 | Riparian |
| | 2 | Non-riparian: Shoreland (1 parcel back) |
| | 1 | 2 parcels back |
| Adjacency | 3 | 2 sides touching public land |
| | 2 | 1 side touching public land |
| | 1 | One parcel removed from public land or touching parcel with SFIA or Easement |
| Quality* | 3 | 1 point for each feature that the parcel touches: such as High or Outstanding Biodiversity (upl. or aqu.), Wild Rice L, Cisco L, Trout L/Streams, etc. |
| | 2 | |
| | 1 | |

* Quality is locally determined and can include other features, including groundwater resources. For this project, quality also included:

- Outstanding Resource Value Resources (MPCA)
- Old Growth Forests (DNR)
- Lakes with Exceptional IBI Scores (DNR)
- Drinking Water Supply Management Areas (MDH)
- High or Outstanding Wildlife Action Network Score (DNR)

Implementation Toolbox

| Plan It! | Improve It! | Manage It! | Buy It! |
|---|---|--|---|
| General Advice & Assistance <ul style="list-style-type: none">• Factsheets• Poster / Mailers• Workshops• Website / Social Media | Specific Advice & Assistance <ul style="list-style-type: none">• Site Visits• Plans• Landscape Stewardship• Forest Stewardship Projects | Grants & Cost-share Projects <ul style="list-style-type: none">• Tree Planting• Bud Capping• Timber Stand Improvement (Thinning) Forest Management <ul style="list-style-type: none">• Timber Sales• High Priority Areas• Clean Water/Habitat Fund | Local Land Use <ul style="list-style-type: none">• Riparian Buffers• Voluntary Site Level Guidelines• Zoning & Official Controls Incentive Programs to Enroll Land <ul style="list-style-type: none">• SFIA• 2C Forest• CRP Conservation Easements <ul style="list-style-type: none">• Donated• Purchased Fee Title Public Land Acquisition <ul style="list-style-type: none">• Federal• State• County |
| Options | | | |
| Lower Costs, Less Permanent | | Higher Costs, More Permanent | |